

PREFEITURA MUNICIPAL DE ACARAÚ
 PAVIMENTAÇÃO ASFÁLTICA DA ESTRADA QUE LIGA A BR-403 A
 LOCALIDADES DE SANTA FÉ
 SEÇÕES TRANSVERSAIS

PROJETISTA: _____
 ARQUIVO: PAV/ASP_B003_05_ETA/08_09_SEC_R2.DWG

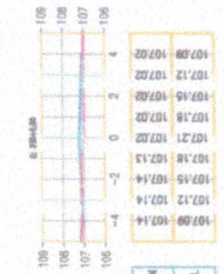




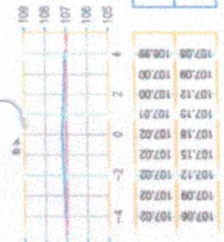

FRANQUIA:
9 / 09
ESCALA:
1/2500

PREFEITURA MUNICIPAL DE ACARAÚ
PAVIMENTAÇÃO ASFÁLTICA DA ESTRADA QUE LIGA A BR-403 A
LOCALIDADES DE SANTA FÉ
SEÇÕES TRANSVERSAIS

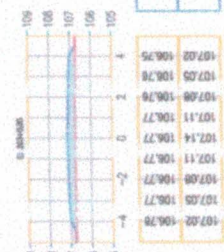
PROJETISTA:
ARQUIVO: PAU/ABF_8403_EF_01A06.DWG - SEC_RZ.DWG



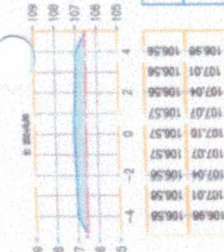
COTAS TR	107,09	107,12	107,15	107,18	107,21	107,18	107,15	107,09	107,02
COTAS PROJ	107,09	107,12	107,15	107,18	107,21	107,18	107,15	107,09	107,02



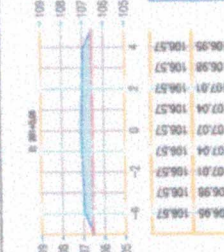
COTAS TR	107,06	107,09	107,12	107,15	107,18	107,15	107,12	107,06	106,99
COTAS PROJ	107,06	107,09	107,12	107,15	107,18	107,15	107,12	107,06	106,99



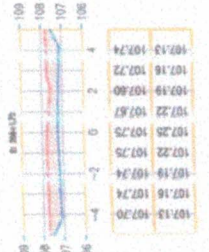
COTAS TR	107,02	107,05	107,08	107,11	107,14	107,11	107,08	107,02	106,95
COTAS PROJ	107,02	107,05	107,08	107,11	107,14	107,11	107,08	107,02	106,95



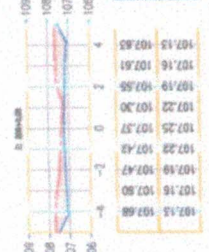
COTAS TR	106,96	107,01	107,04	107,07	107,10	107,07	107,04	106,96	106,88
COTAS PROJ	106,96	107,01	107,04	107,07	107,10	107,07	107,04	106,96	106,88



COTAS TR	106,95	107,04	107,07	107,04	106,95	106,86	106,77	106,68	106,57
COTAS PROJ	106,95	107,04	107,07	107,04	106,95	106,86	106,77	106,68	106,57



COTAS TR	107,13	107,16	107,19	107,22	107,25	107,22	107,19	107,13	107,06
COTAS PROJ	107,13	107,16	107,19	107,22	107,25	107,22	107,19	107,13	107,06



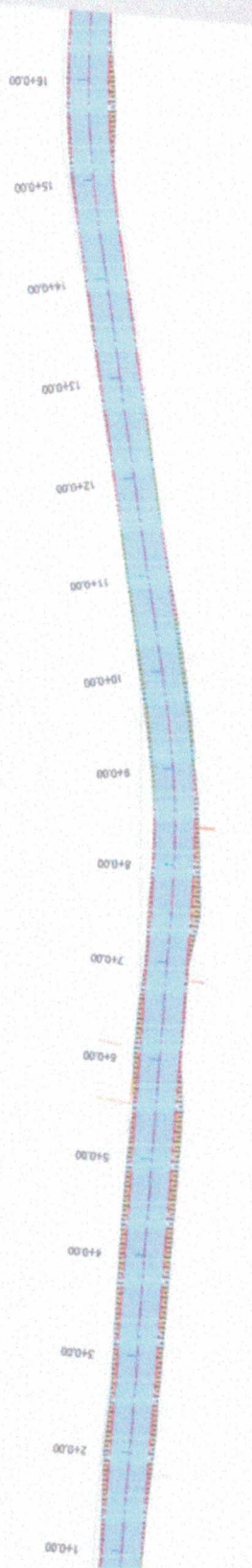
COTAS TR	107,15	107,16	107,19	107,22	107,25	107,22	107,19	107,15	107,08
COTAS PROJ	107,15	107,16	107,19	107,22	107,25	107,22	107,19	107,15	107,08

Comissão Permanente de Licitação nº 0508
 Prefeitura Municipal de Acaraú
 Assinatura


1 / 12
 ESCALA: 1/1000

PREFEITURA MUNICIPAL DE ACARAU
 PAVIMENTAÇÃO ASFÁLTICA DE ESTRADA NA LOCALIDADE DE OLHO D'ÁGUA
 ESTAQUEAMENTO E PERFIL LONGITUDINAL

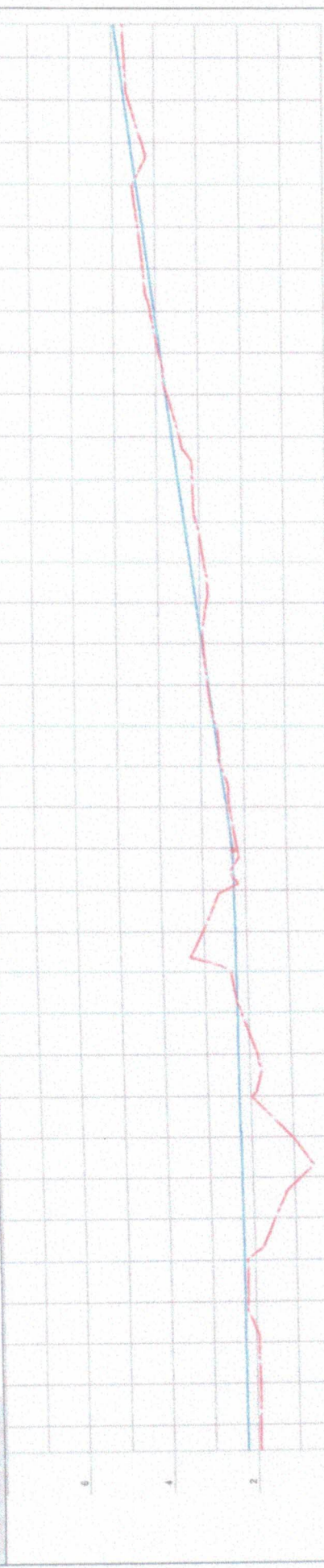
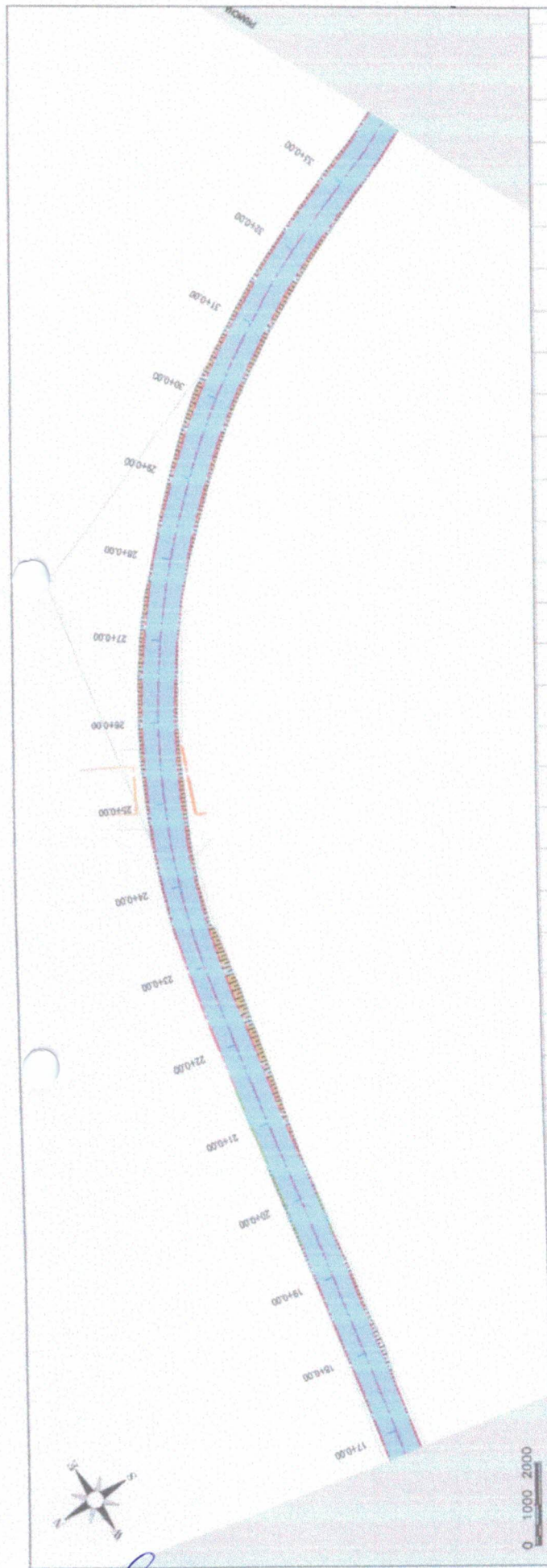
PROJETISTA:
 ARQUIVO: PAVASF_ODAACA_01A12-12_GEOM_01.DWG



0 1000 2000



Estaca	Alt. do Terreno	Alt. da Estrada	Alt. do Terreno	Alt. da Estrada	Alt. do Terreno	Alt. da Estrada	Alt. do Terreno	Alt. da Estrada
0+00	2.178	2.200	0	0	0+100	2.190	2.200	1
0+100	2.188	2.200	1	1	0+200	2.190	2.200	2
0+200	2.188	2.200	2	2	0+300	2.190	2.200	3
0+300	2.188	2.200	3	3	0+400	2.190	2.200	4
0+400	2.188	2.200	4	4	0+500	2.190	2.200	5
0+500	2.188	2.200	5	5	0+600	2.190	2.200	6
0+600	2.188	2.200	6	6	0+700	2.190	2.200	7
0+700	2.188	2.200	7	7	0+800	2.190	2.200	8
0+800	2.188	2.200	8	8	0+900	2.190	2.200	9
0+900	2.188	2.200	9	9	1+000	2.190	2.200	10
1+000	2.188	2.200	10	10	1+100	2.190	2.200	11
1+100	2.188	2.200	11	11	1+200	2.190	2.200	12
1+200	2.188	2.200	12	12	1+300	2.190	2.200	13
1+300	2.188	2.200	13	13	1+400	2.190	2.200	14
1+400	2.188	2.200	14	14	1+500	2.190	2.200	15
1+500	2.188	2.200	15	15	1+600	2.190	2.200	16
1+600	2.188	2.200	16	16	1+700	2.190	2.200	17
1+700	2.188	2.200	17	17	1+800	2.190	2.200	18
1+800	2.188	2.200	18	18	1+900	2.190	2.200	19
1+900	2.188	2.200	19	19	2+000	2.190	2.200	20



Estação	Alt. de Cota de Referência	Alt. de Cota de Projeto	Alt. de Cota de Referência	Alt. de Cota de Projeto
17+00	2.344	2.344	2.344	2.344
17+25	2.345	2.347	2.345	2.347
17+50	2.346	2.347	2.346	2.347
18+00	2.346	2.347	2.346	2.347
18+25	2.346	2.347	2.346	2.347
18+50	2.346	2.347	2.346	2.347
19+00	2.346	2.347	2.346	2.347
19+25	2.346	2.347	2.346	2.347
19+50	2.346	2.347	2.346	2.347
20+00	2.346	2.347	2.346	2.347
20+25	2.346	2.347	2.346	2.347
20+50	2.346	2.347	2.346	2.347
21+00	2.346	2.347	2.346	2.347
21+25	2.346	2.347	2.346	2.347
21+50	2.346	2.347	2.346	2.347
22+00	2.346	2.347	2.346	2.347
22+25	2.346	2.347	2.346	2.347
22+50	2.346	2.347	2.346	2.347
23+00	2.346	2.347	2.346	2.347
23+25	2.346	2.347	2.346	2.347
23+50	2.346	2.347	2.346	2.347
24+00	2.346	2.347	2.346	2.347
24+25	2.346	2.347	2.346	2.347
24+50	2.346	2.347	2.346	2.347
25+00	2.346	2.347	2.346	2.347
25+25	2.346	2.347	2.346	2.347
25+50	2.346	2.347	2.346	2.347
26+00	2.346	2.347	2.346	2.347
26+25	2.346	2.347	2.346	2.347
26+50	2.346	2.347	2.346	2.347
27+00	2.346	2.347	2.346	2.347
27+25	2.346	2.347	2.346	2.347
27+50	2.346	2.347	2.346	2.347
28+00	2.346	2.347	2.346	2.347
28+25	2.346	2.347	2.346	2.347
28+50	2.346	2.347	2.346	2.347
29+00	2.346	2.347	2.346	2.347
29+25	2.346	2.347	2.346	2.347
29+50	2.346	2.347	2.346	2.347
30+00	2.346	2.347	2.346	2.347
30+25	2.346	2.347	2.346	2.347
30+50	2.346	2.347	2.346	2.347
31+00	2.346	2.347	2.346	2.347

PROJETO: PAV/ASF_00A.ACA_01A12_12_GEOM_R1.DWG
 ARQUIVO: PAV/ASF_00A.ACA_01A12_12_GEOM_R1.DWG

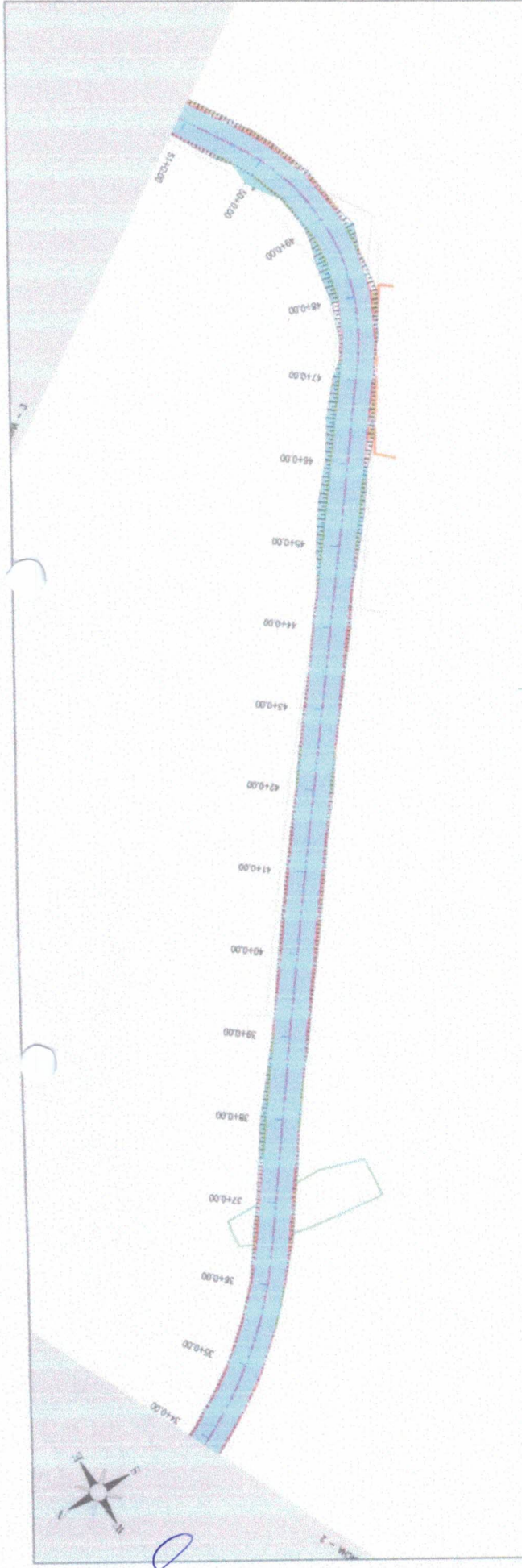
PROJETISTA: [Handwritten Signature]

ESTAQUEAMENTO E PERFIL LONGITUDINAL

PREFEITURA MUNICIPAL DE ACARAÚ

PAVIMENTAÇÃO ASFÁLTICA DE ESTRADA NA LOCALIDADE DE OLHO D'ÁGUA

ESCALA: 1/1000



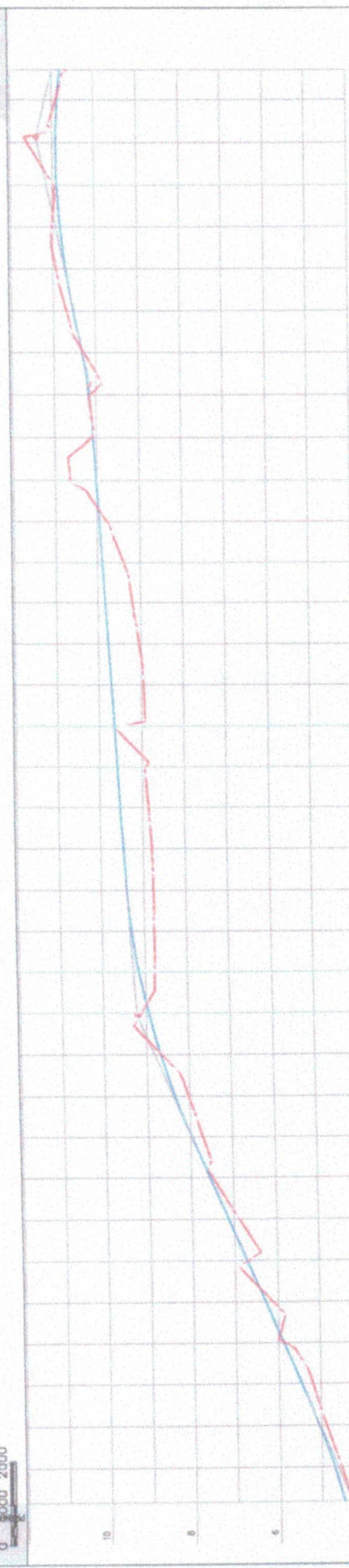
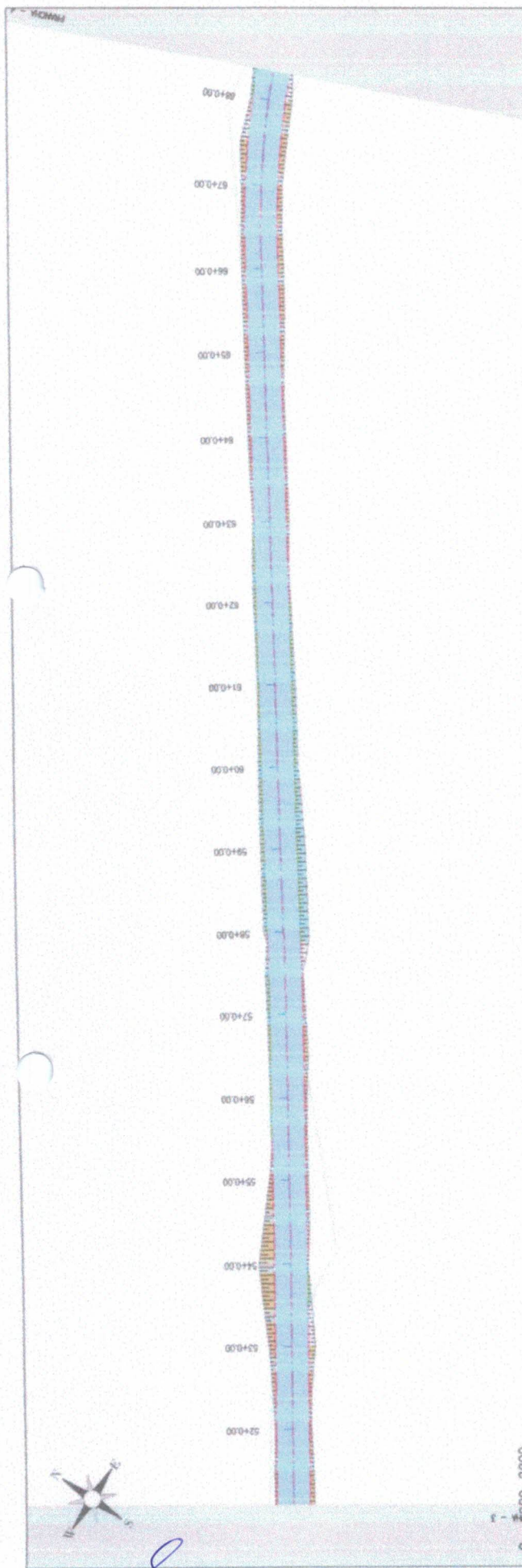
0 1000 2000

Estação	Alt. Ex.	Alt. Proj.	Alt. Proj.
34+00	5.108	4.848	4.848
34+25	5.108	4.848	4.848
34+50	5.108	4.848	4.848
34+75	5.108	4.848	4.848
35+00	5.108	4.848	4.848
35+25	5.108	4.848	4.848
35+50	5.108	4.848	4.848
35+75	5.108	4.848	4.848
36+00	5.108	4.848	4.848
36+25	5.108	4.848	4.848
36+50	5.108	4.848	4.848
36+75	5.108	4.848	4.848
37+00	5.108	4.848	4.848
37+25	5.108	4.848	4.848
37+50	5.108	4.848	4.848
37+75	5.108	4.848	4.848
38+00	5.108	4.848	4.848
38+25	5.108	4.848	4.848
38+50	5.108	4.848	4.848
38+75	5.108	4.848	4.848
39+00	5.108	4.848	4.848
39+25	5.108	4.848	4.848
39+50	5.108	4.848	4.848
39+75	5.108	4.848	4.848
40+00	5.108	4.848	4.848
40+25	5.108	4.848	4.848
40+50	5.108	4.848	4.848
40+75	5.108	4.848	4.848
41+00	5.108	4.848	4.848
41+25	5.108	4.848	4.848
41+50	5.108	4.848	4.848
41+75	5.108	4.848	4.848
42+00	5.108	4.848	4.848
42+25	5.108	4.848	4.848
42+50	5.108	4.848	4.848
42+75	5.108	4.848	4.848
43+00	5.108	4.848	4.848
43+25	5.108	4.848	4.848
43+50	5.108	4.848	4.848
43+75	5.108	4.848	4.848
44+00	5.108	4.848	4.848
44+25	5.108	4.848	4.848
44+50	5.108	4.848	4.848
44+75	5.108	4.848	4.848
45+00	5.108	4.848	4.848
45+25	5.108	4.848	4.848
45+50	5.108	4.848	4.848
45+75	5.108	4.848	4.848
46+00	5.108	4.848	4.848
46+25	5.108	4.848	4.848
46+50	5.108	4.848	4.848
46+75	5.108	4.848	4.848
47+00	5.108	4.848	4.848
47+25	5.108	4.848	4.848
47+50	5.108	4.848	4.848
47+75	5.108	4.848	4.848
48+00	5.108	4.848	4.848
48+25	5.108	4.848	4.848
48+50	5.108	4.848	4.848
48+75	5.108	4.848	4.848
49+00	5.108	4.848	4.848
49+25	5.108	4.848	4.848
49+50	5.108	4.848	4.848
49+75	5.108	4.848	4.848
50+00	5.108	4.848	4.848
50+25	5.108	4.848	4.848
50+50	5.108	4.848	4.848
50+75	5.108	4.848	4.848
51+00	5.108	4.848	4.848

PREFEITURA MUNICIPAL DE ACARAÚ
 PAVIMENTAÇÃO ASFÁLTICA DE ESTRADA NA LOCALIDADE DE OLHO D'ÁGUA

PROJETISTA: _____
 ARQUIVO: PAV/ASF_OCA.ACA_05A12-12_GEOM_R1.DWG

ESCALA: 1/1000



Estacão	Alt. Ex.	Alt. Proj.	Inclinação
52+00	4,55	4,55	SI
52+10	4,59	4,59	SI
52+20	4,64	4,64	SI
52+30	4,77	4,77	SI
52+40	4,84	4,84	SI
52+50	4,94	4,94	SI
52+60	5,04	5,04	SI
52+70	5,14	5,14	SI
52+80	5,24	5,24	SI
52+90	5,34	5,34	SI
53+00	5,44	5,44	SI
53+10	5,54	5,54	SI
53+20	5,64	5,64	SI
53+30	5,74	5,74	SI
53+40	5,84	5,84	SI
53+50	5,94	5,94	SI
53+60	6,04	6,04	SI
53+70	6,14	6,14	SI
53+80	6,24	6,24	SI
53+90	6,34	6,34	SI
54+00	6,44	6,44	SI
54+10	6,54	6,54	SI
54+20	6,64	6,64	SI
54+30	6,74	6,74	SI
54+40	6,84	6,84	SI
54+50	6,94	6,94	SI
54+60	7,04	7,04	SI
54+70	7,14	7,14	SI
54+80	7,24	7,24	SI
54+90	7,34	7,34	SI
55+00	7,44	7,44	SI
55+10	7,54	7,54	SI
55+20	7,64	7,64	SI
55+30	7,74	7,74	SI
55+40	7,84	7,84	SI
55+50	7,94	7,94	SI
55+60	8,04	8,04	SI
55+70	8,14	8,14	SI
55+80	8,24	8,24	SI
55+90	8,34	8,34	SI
56+00	8,44	8,44	SI
56+10	8,54	8,54	SI
56+20	8,64	8,64	SI
56+30	8,74	8,74	SI
56+40	8,84	8,84	SI
56+50	8,94	8,94	SI
56+60	9,04	9,04	SI
56+70	9,14	9,14	SI
56+80	9,24	9,24	SI
56+90	9,34	9,34	SI
57+00	9,44	9,44	SI
57+10	9,54	9,54	SI
57+20	9,64	9,64	SI
57+30	9,74	9,74	SI
57+40	9,84	9,84	SI
57+50	9,94	9,94	SI
57+60	10,04	10,04	SI
57+70	10,14	10,14	SI
57+80	10,24	10,24	SI
57+90	10,34	10,34	SI
58+00	10,44	10,44	SI
58+10	10,54	10,54	SI
58+20	10,64	10,64	SI
58+30	10,74	10,74	SI
58+40	10,84	10,84	SI
58+50	10,94	10,94	SI
58+60	11,04	11,04	SI
58+70	11,14	11,14	SI
58+80	11,24	11,24	SI
58+90	11,34	11,34	SI
59+00	11,44	11,44	SI
59+10	11,54	11,54	SI
59+20	11,64	11,64	SI
59+30	11,74	11,74	SI
59+40	11,84	11,84	SI
59+50	11,94	11,94	SI
59+60	12,04	12,04	SI
59+70	12,14	12,14	SI
59+80	12,24	12,24	SI
59+90	12,34	12,34	SI
60+00	12,44	12,44	SI

PREFEITURA MUNICIPAL DE ACARAÚ
 PAVIMENTAÇÃO ASFÁLTICA DE ESTRADA NA LOCALIDADE DE OLHO D'ÁGUA
 ESTAQUEAMENTO E PERFIL LONGITUDINAL
 PROJETAISTA:
 ARQUIVO: PAV/ASP_D04_ACA_01A11_12_020M_01.DWG

[Handwritten signature]

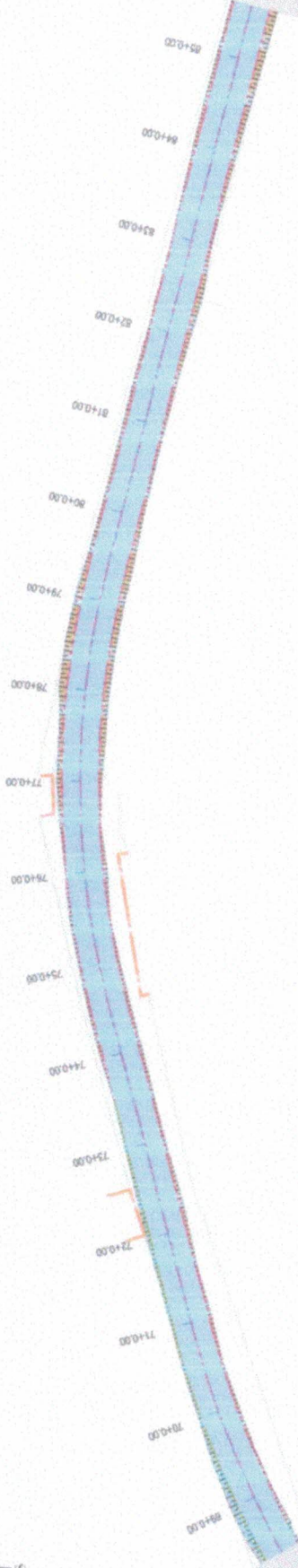
PREFEITURA MUNICIPAL DE ACARAÚ
 PAVIMENTAÇÃO ASFÁLTICA DE ESTRADA NA LOCALIDADE DE OLHO D'ÁGUA

ESTAQUEAMENTO E PERFIL LONGITUDINAL

PROJETISTA:
ARQUIVO: PAV-ASF_C02A.CA.0412.13_GEOM.R1.DWG

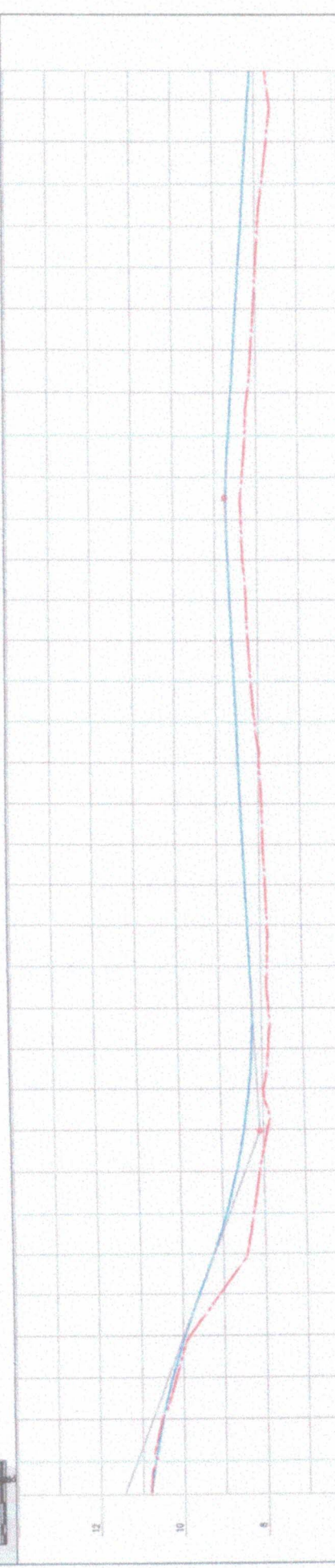
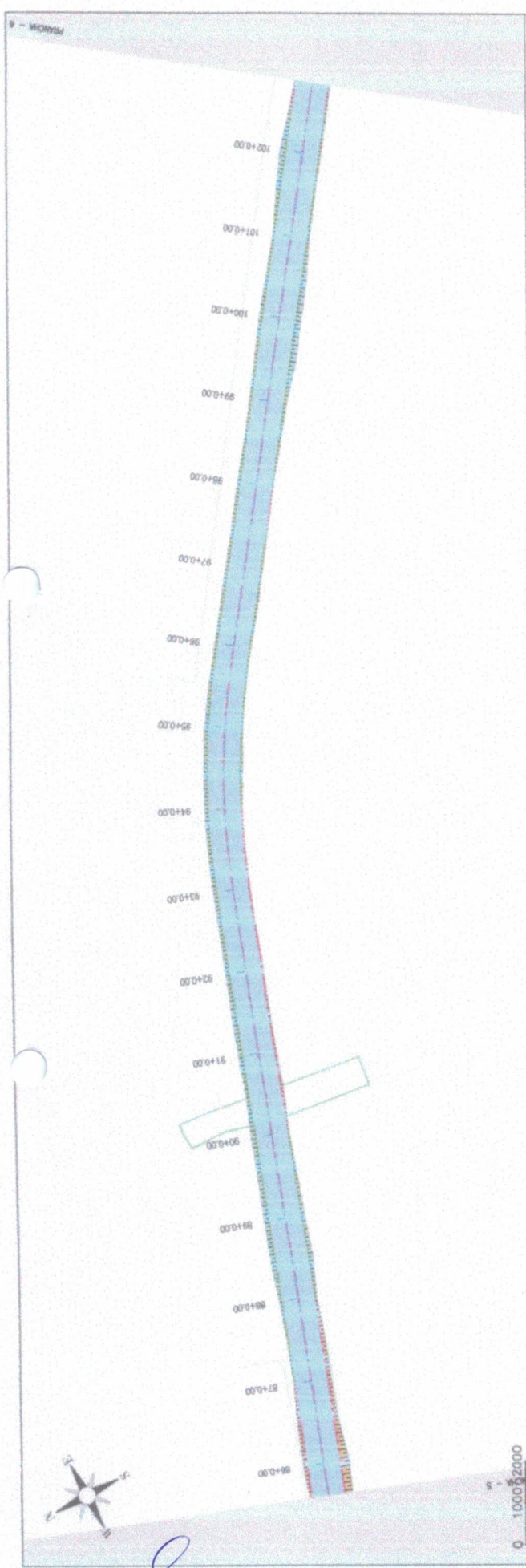
[Handwritten Signature]

Sta. Anterior	Sta. Posterior	Quilômetros	Elev. Anterior	Elev. Posterior	Declividade
000	10	0,100	9,881	9,831	0,000
10	20	0,200	9,881	9,809	0,228
20	30	0,300	9,831	9,809	0,228
30	40	0,400	9,831	9,809	0,228
40	50	0,500	9,831	9,809	0,228
50	60	0,600	9,831	9,809	0,228
60	70	0,700	9,831	9,809	0,228
70	80	0,800	9,831	9,809	0,228
80	90	0,900	9,831	9,809	0,228
90	100	1,000	9,831	9,809	0,228
100	110	1,100	9,831	9,809	0,228
110	120	1,200	9,831	9,809	0,228
120	130	1,300	9,831	9,809	0,228
130	140	1,400	9,831	9,809	0,228
140	150	1,500	9,831	9,809	0,228
150	160	1,600	9,831	9,809	0,228
160	170	1,700	9,831	9,809	0,228
170	180	1,800	9,831	9,809	0,228
180	190	1,900	9,831	9,809	0,228
190	200	2,000	9,831	9,809	0,228
200	210	2,100	9,831	9,809	0,228
210	220	2,200	9,831	9,809	0,228
220	230	2,300	9,831	9,809	0,228
230	240	2,400	9,831	9,809	0,228
240	250	2,500	9,831	9,809	0,228
250	260	2,600	9,831	9,809	0,228
260	270	2,700	9,831	9,809	0,228
270	280	2,800	9,831	9,809	0,228
280	290	2,900	9,831	9,809	0,228
290	300	3,000	9,831	9,809	0,228
300	310	3,100	9,831	9,809	0,228
310	320	3,200	9,831	9,809	0,228
320	330	3,300	9,831	9,809	0,228
330	340	3,400	9,831	9,809	0,228
340	350	3,500	9,831	9,809	0,228
350	360	3,600	9,831	9,809	0,228
360	370	3,700	9,831	9,809	0,228
370	380	3,800	9,831	9,809	0,228
380	390	3,900	9,831	9,809	0,228
390	400	4,000	9,831	9,809	0,228
400	410	4,100	9,831	9,809	0,228
410	420	4,200	9,831	9,809	0,228
420	430	4,300	9,831	9,809	0,228
430	440	4,400	9,831	9,809	0,228
440	450	4,500	9,831	9,809	0,228
450	460	4,600	9,831	9,809	0,228
460	470	4,700	9,831	9,809	0,228
470	480	4,800	9,831	9,809	0,228
480	490	4,900	9,831	9,809	0,228
490	500	5,000	9,831	9,809	0,228



0 1000 2000





Estação	Alt. Ex.	Alt. Proj.	Alt. Proj.
102+00	0.888	0.61	7.242
101+90	0.489	0.206	7.211
101+80	0.444	0.271	7.209
101+70	0.409	0.336	7.207
101+60	0.418	0.401	7.206
101+50	0.423	0.466	0.444
101+40	0.421	0.532	0.110
101+30	0.308	0.597	0.109
101+20	0.296	0.662	0.282
101+10	0.277	0.720	0.242
101+00	0.269	0.778	0.222
99+90	0.264	0.833	0.240
99+80	0.262	0.888	0.257
99+70	0.268	0.943	0.164
99+60	0.441	0.918	0.079
99+50	0.303	0.479	7.073
99+40	0.202	0.433	7.030
99+30	0.081	0.388	7.007
99+20	0.063	0.343	7.000
99+10	0.471	0.207	7.200
99+00	0.402	0.258	7.201
98+90	0.267	0.225	7.209
98+80	0.268	0.245	7.245
98+70	0.332	0.265	7.203
98+60	0.391	0.402	7.209
98+50	0.508	0.480	0.190
98+40	0.601	0.516	0.282
98+30	0.791	0.530	0.428
98+20	0.880	0.400	0.110
98+10	0.920	0.507	0.528
98+00	0.980	0.528	0.128
97+90	0.918	0.504	0.202
97+80	0.828	0.480	0.160
97+70	0.707	0.407	0.081
97+60	0.554	0.287	0.011
97+50	0.409	0.167	0.011
97+40	0.277	0.047	0.011
97+30	0.154	0.011	0.011
97+20	0.038	0.011	0.011
97+10	0.011	0.011	0.011
97+00	0.011	0.011	0.011

PRANCHETA: 6 / 12
 ESCALA: 1/1000
 PREFEITURA MUNICIPAL DE ACARÁU
 PAVIMENTAÇÃO ASFÁLTICA DE ESTRADA NA LOCALIDADE DE OLHO D'ÁGUA
 ESTAQUEAMENTO E PERFIL LONGITUDINAL
 PROJETOISTA: -
 ARQUIVO: PAV/ASF_OCA/ACA_0513/12_GEOM_R1.DWG

Comissão Permanente de Licitação
 0514
 Folha
 Assinatura
 Prefeitura Municipal de Acaraú

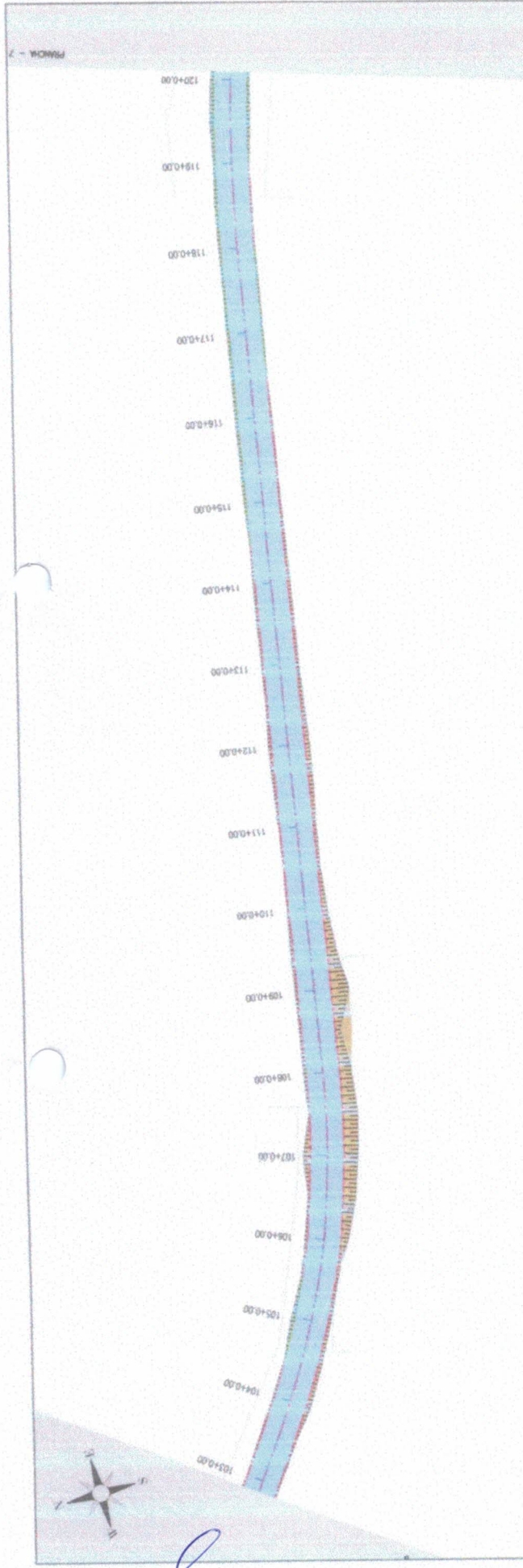
7 / 12

ESCALA
 1/1000

PREFEITURA MUNICIPAL DE ACARAÚ
 PAVIMENTAÇÃO ASFALTICA DE ESTRADA NA LOCALIDADE DE OLHO D'ÁGUA
 ESTAAQUEAMENTO E PERFIL LONGITUDINAL

PROJETISTA: [assinatura]
 ARQUITO: [assinatura]

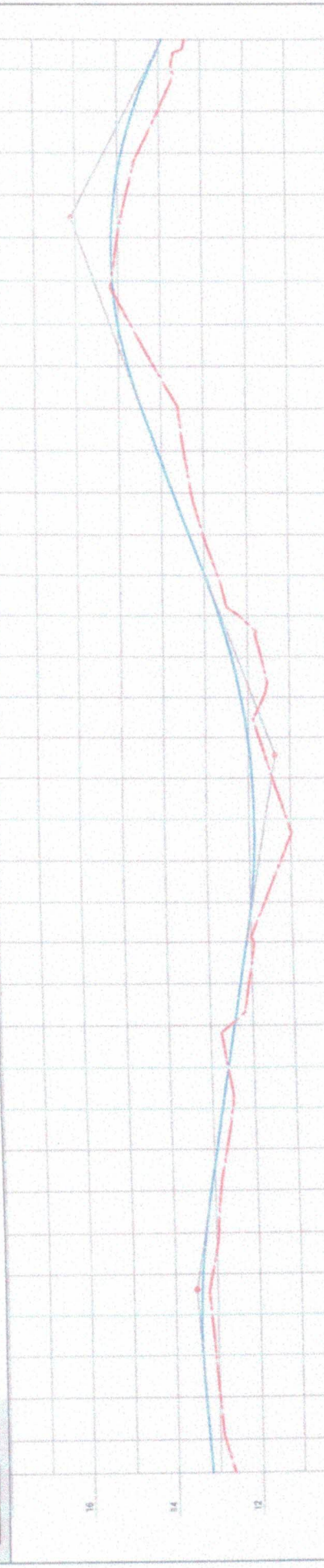
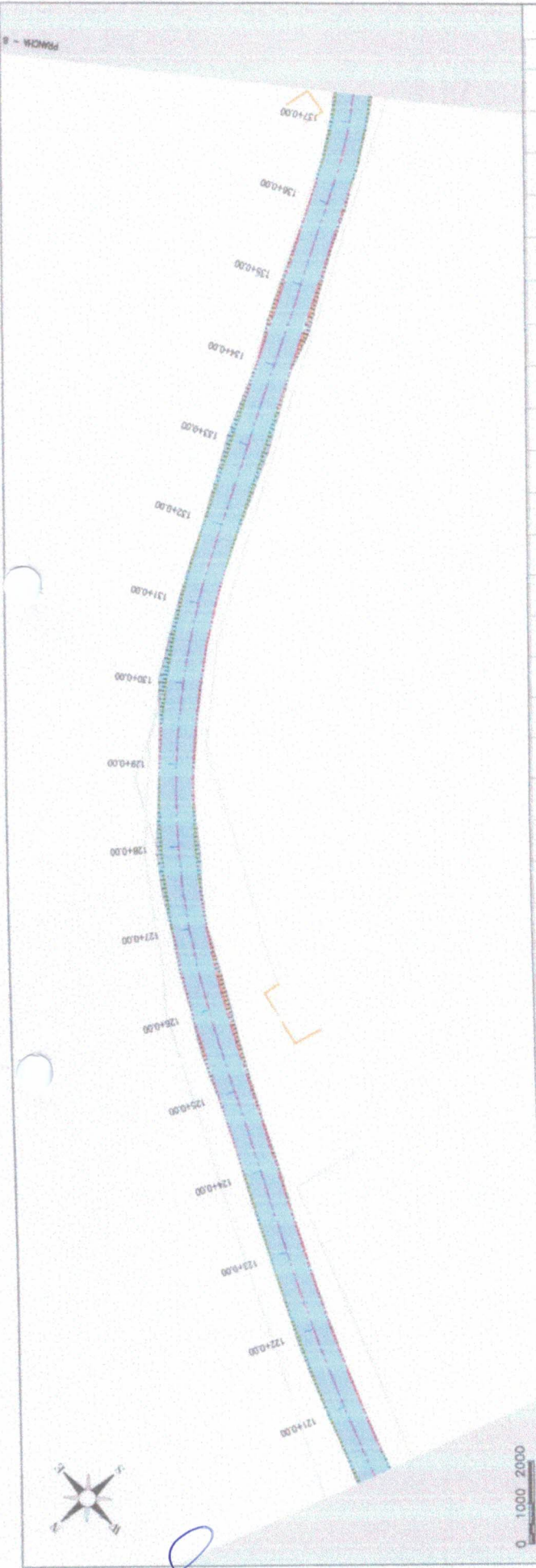
[assinatura]



0 1000 2000



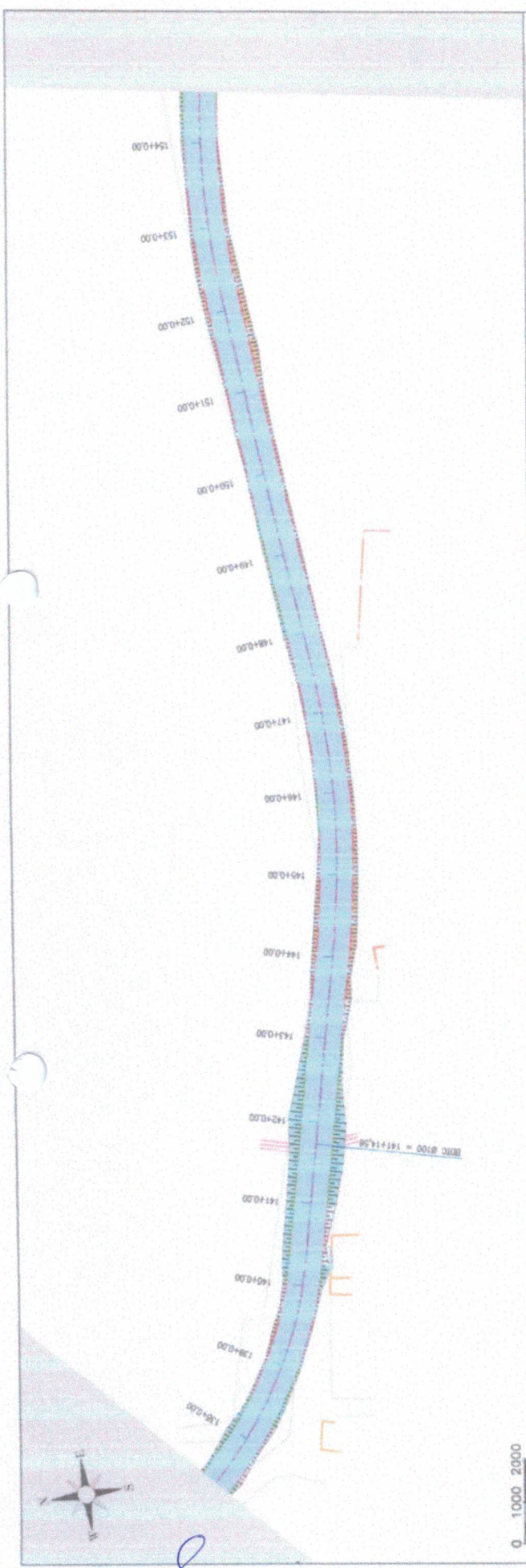
Est.	Alt. (m)	Alt. (m)	Alt. (m)
103+00	8.200	7.200	8.200
104+00	8.113	7.066	8.113
105+00	8.200	7.200	8.200
106+00	8.100	6.977	8.100
107+00	8.000	6.750	8.000
108+00	8.000	6.750	8.000
109+00	8.200	7.200	8.200
110+00	8.200	7.200	8.200
111+00	8.200	7.200	8.200
112+00	8.200	7.200	8.200
113+00	8.200	7.200	8.200
114+00	8.200	7.200	8.200
115+00	8.200	7.200	8.200
116+00	8.200	7.200	8.200
117+00	8.200	7.200	8.200
118+00	8.200	7.200	8.200
119+00	8.200	7.200	8.200
120+00	8.200	7.200	8.200



Estac.	Alt. (m)	Alt. (m)
121+00	12,000	12,000
122+00	12,000	12,000
123+00	12,000	12,000
124+00	12,000	12,000
125+00	12,000	12,000
126+00	12,000	12,000
127+00	12,000	12,000
128+00	12,000	12,000
129+00	12,000	12,000
130+00	12,000	12,000
131+00	12,000	12,000
132+00	12,000	12,000
133+00	12,000	12,000
134+00	12,000	12,000
135+00	12,000	12,000
136+00	12,000	12,000
137+00	12,000	12,000

PREFEITURA MUNICIPAL DE ACARAÚ
 PAVIMENTAÇÃO ASFÁLTICA DE ESTRADA NA LOCALIDADE DE OLHO D'ÁGUA
 ESTAQUEAMENTO E PERFIL LONGITUDINAL
 PROJETADEIRA: PAVASAF_C02A04_01A11_12_B020L01.DWG
 ARQUIVO: PAVASAF_C02A04_01A11_12_B020L01.DWG

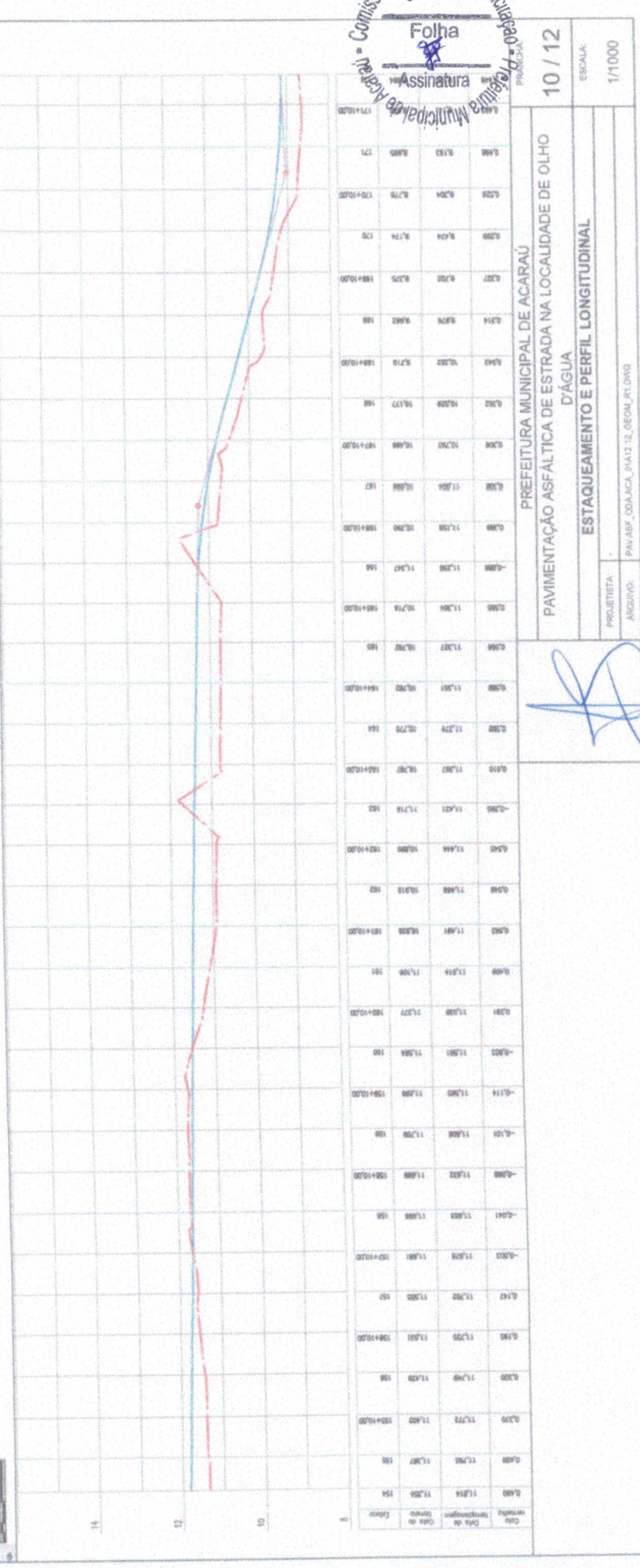

[Handwritten signature]



Sta	Alt. de	Alt. de	Alt. de
estaca	terreno	projetada	de água
138+00	13,90	13,90	13,90
139+00	13,95	13,95	13,95
140+00	13,98	13,98	13,98
141+00	14,00	14,00	14,00
142+00	14,02	14,02	14,02
143+00	14,04	14,04	14,04
144+00	14,06	14,06	14,06
145+00	14,08	14,08	14,08
146+00	14,10	14,10	14,10
147+00	14,12	14,12	14,12
148+00	14,14	14,14	14,14
149+00	14,16	14,16	14,16
150+00	14,18	14,18	14,18
151+00	14,20	14,20	14,20
152+00	14,22	14,22	14,22
153+00	14,24	14,24	14,24
154+00	14,26	14,26	14,26

PREFEITURA MUNICIPAL DE ACARAÚ
 PAVIMENTAÇÃO ASFÁLTICA DE ESTRADA NA LOCALIDADE DE OLHO D'ÁGUA
 ESTAQUEAMENTO E PERFIL LONGITUDINAL

PROJETISTA: [Handwritten Signature]
 ARQUIVO: [Handwritten Signature]



PREFEITURA MUNICIPAL DE ACARAJÚ

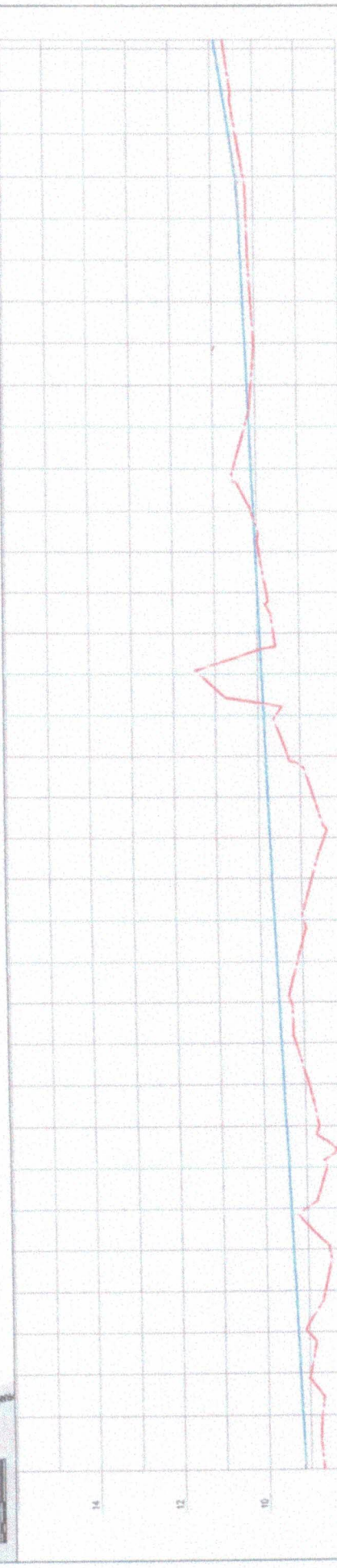
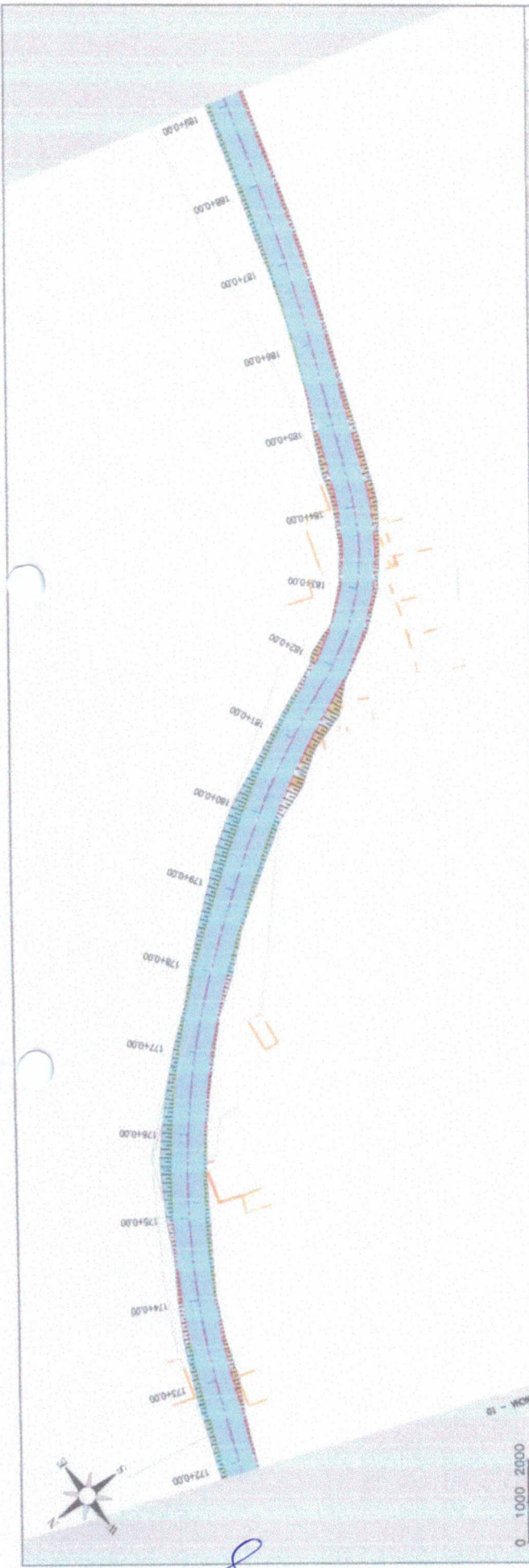
PAVIMENTAÇÃO ASFÁLTICA DE ESTRADA NA LOCALIDADE DE OLHO D'ÁGUA

ESTEAQUEAMENTO E PERFIL LONGITUDINAL

PROJETA: PAV/ASF_051/LOCAL_OLHO_D'AGUA_R1.DWG

ARQUIVO:

[Handwritten signature]



Estação	Altura	Altura
172+00	8.448	8.448
172+20	8.488	8.278
172+40	8.268	8.268
172+60	8.267	8.267
172+80	8.267	8.267
173+00	8.267	8.267
173+20	8.267	8.267
173+40	8.267	8.267
173+60	8.267	8.267
173+80	8.267	8.267
174+00	8.267	8.267
174+20	8.267	8.267
174+40	8.267	8.267
174+60	8.267	8.267
174+80	8.267	8.267
175+00	8.267	8.267
175+20	8.267	8.267
175+40	8.267	8.267
175+60	8.267	8.267
175+80	8.267	8.267
176+00	8.267	8.267
176+20	8.267	8.267
176+40	8.267	8.267
176+60	8.267	8.267
176+80	8.267	8.267
177+00	8.267	8.267
177+20	8.267	8.267
177+40	8.267	8.267
177+60	8.267	8.267
177+80	8.267	8.267
178+00	8.267	8.267
178+20	8.267	8.267
178+40	8.267	8.267
178+60	8.267	8.267
178+80	8.267	8.267
179+00	8.267	8.267
179+20	8.267	8.267
179+40	8.267	8.267
179+60	8.267	8.267
179+80	8.267	8.267
180+00	8.267	8.267
180+20	8.267	8.267
180+40	8.267	8.267
180+60	8.267	8.267
180+80	8.267	8.267
181+00	8.267	8.267
181+20	8.267	8.267
181+40	8.267	8.267
181+60	8.267	8.267
181+80	8.267	8.267
182+00	8.267	8.267
182+20	8.267	8.267
182+40	8.267	8.267
182+60	8.267	8.267
182+80	8.267	8.267
183+00	8.267	8.267
183+20	8.267	8.267
183+40	8.267	8.267
183+60	8.267	8.267
183+80	8.267	8.267
184+00	8.267	8.267
184+20	8.267	8.267
184+40	8.267	8.267
184+60	8.267	8.267
184+80	8.267	8.267
185+00	8.267	8.267
185+20	8.267	8.267
185+40	8.267	8.267
185+60	8.267	8.267
185+80	8.267	8.267
186+00	8.267	8.267
186+20	8.267	8.267
186+40	8.267	8.267
186+60	8.267	8.267
186+80	8.267	8.267
187+00	8.267	8.267
187+20	8.267	8.267
187+40	8.267	8.267
187+60	8.267	8.267
187+80	8.267	8.267
188+00	8.267	8.267
188+20	8.267	8.267
188+40	8.267	8.267
188+60	8.267	8.267
188+80	8.267	8.267
189+00	8.267	8.267

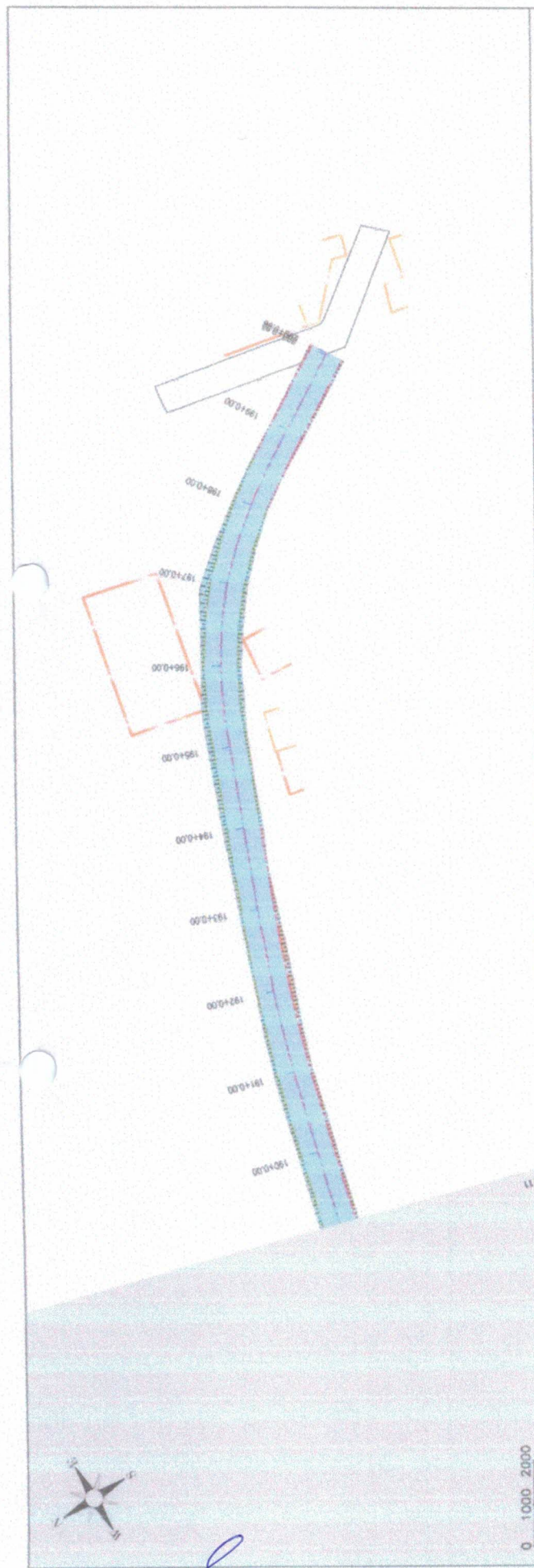
PREFEITURA MUNICIPAL DE ACARAÚ
 PAVIMENTAÇÃO ASFÁLTICA DE ESTRADA NA LOCALIDADE DE OLHO D'ÁGUA
 ESTAQUEAMENTO E PERFIL LONGITUDINAL

PROJETA
 ARQUIVO

11/12
 ESCALA
 1/1000

PREFEITURA MUNICIPAL DE ACARAÚ
 PAVIMENTAÇÃO ASFÁLTICA DE ESTRADA NA LOCALIDADE DE OLHO D'ÁGUA
 ESTAQUEAMENTO E PERFIL LONGITUDINAL

PROJETISTA:
 ARQUIVO: PAV.ASF.ODA.ACA_0412-12_060M_R1.DWG



Estac.	Alt. Ex.	Alt. Prop.	Alt. Ex.	Alt. Prop.
197+00	16,19	16,19	16,19	16,19
196+90	16,00	16,00	16,00	16,00
196+80	15,90	15,90	15,90	15,90
196+70	15,80	15,80	15,80	15,80
196+60	15,70	15,70	15,70	15,70
196+50	15,60	15,60	15,60	15,60
196+40	15,50	15,50	15,50	15,50
196+30	15,40	15,40	15,40	15,40
196+20	15,30	15,30	15,30	15,30
196+10	15,20	15,20	15,20	15,20
196+00	15,10	15,10	15,10	15,10
195+90	15,00	15,00	15,00	15,00
195+80	14,90	14,90	14,90	14,90
195+70	14,80	14,80	14,80	14,80
195+60	14,70	14,70	14,70	14,70
195+50	14,60	14,60	14,60	14,60
195+40	14,50	14,50	14,50	14,50
195+30	14,40	14,40	14,40	14,40
195+20	14,30	14,30	14,30	14,30
195+10	14,20	14,20	14,20	14,20
195+00	14,10	14,10	14,10	14,10
194+90	14,00	14,00	14,00	14,00
194+80	13,90	13,90	13,90	13,90
194+70	13,80	13,80	13,80	13,80
194+60	13,70	13,70	13,70	13,70
194+50	13,60	13,60	13,60	13,60
194+40	13,50	13,50	13,50	13,50
194+30	13,40	13,40	13,40	13,40
194+20	13,30	13,30	13,30	13,30
194+10	13,20	13,20	13,20	13,20
194+00	13,10	13,10	13,10	13,10
193+90	13,00	13,00	13,00	13,00
193+80	12,90	12,90	12,90	12,90
193+70	12,80	12,80	12,80	12,80
193+60	12,70	12,70	12,70	12,70
193+50	12,60	12,60	12,60	12,60
193+40	12,50	12,50	12,50	12,50
193+30	12,40	12,40	12,40	12,40
193+20	12,30	12,30	12,30	12,30
193+10	12,20	12,20	12,20	12,20
193+00	12,10	12,10	12,10	12,10
192+90	12,00	12,00	12,00	12,00
192+80	11,90	11,90	11,90	11,90
192+70	11,80	11,80	11,80	11,80
192+60	11,70	11,70	11,70	11,70
192+50	11,60	11,60	11,60	11,60
192+40	11,50	11,50	11,50	11,50
192+30	11,40	11,40	11,40	11,40
192+20	11,30	11,30	11,30	11,30
192+10	11,20	11,20	11,20	11,20
192+00	11,10	11,10	11,10	11,10
191+90	11,00	11,00	11,00	11,00
191+80	10,90	10,90	10,90	10,90
191+70	10,80	10,80	10,80	10,80
191+60	10,70	10,70	10,70	10,70
191+50	10,60	10,60	10,60	10,60
191+40	10,50	10,50	10,50	10,50
191+30	10,40	10,40	10,40	10,40
191+20	10,30	10,30	10,30	10,30
191+10	10,20	10,20	10,20	10,20
191+00	10,10	10,10	10,10	10,10



PREFEITURA MUNICIPAL DE ACARAJÚ
PAVIMENTAÇÃO ASFÁLTICA DE ESTRADA NA LOCALIDADE DE OLHO D'ÁGUA

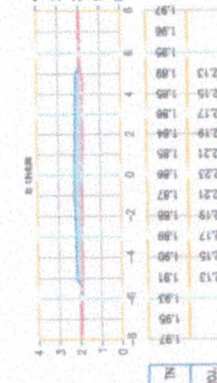
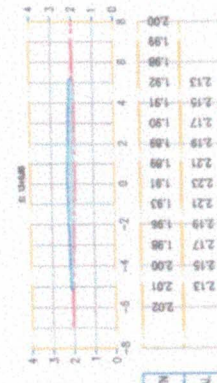
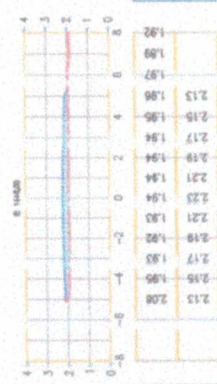
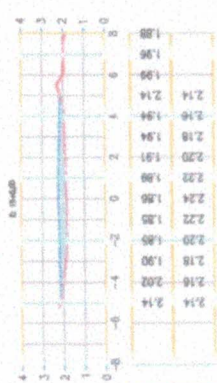
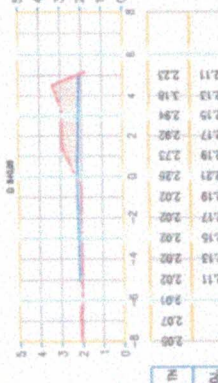
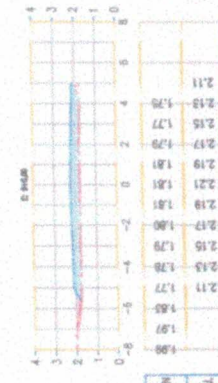
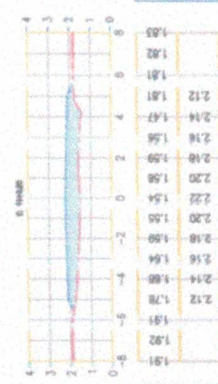
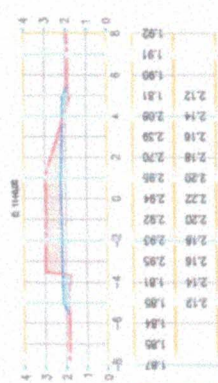


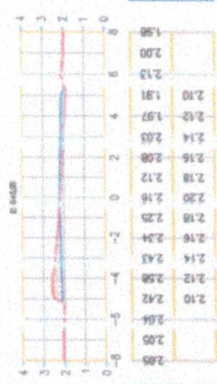
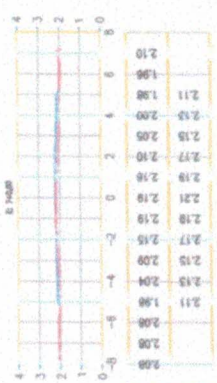
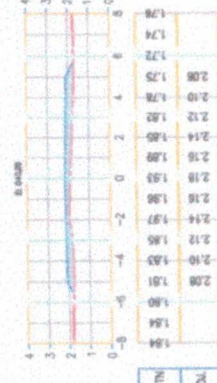
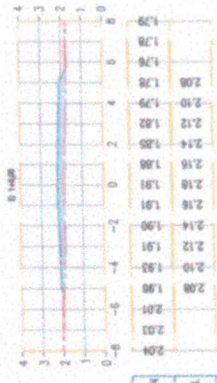
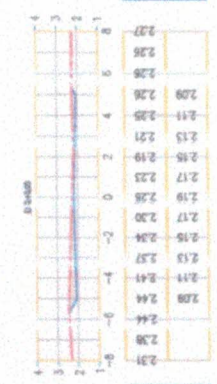
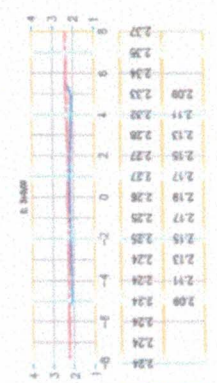
1 / 13

SEÇÕES TRANSVERSAIS

PROJETISTA:
ARQUITETO:

PAV/AS/02.ACA.01A13.13_SEC_R1.DWG

ESCALA:
1/250



PREFEITURA MUNICIPAL DE ACARAU
 PAVIMENTAÇÃO ASFÁLTICA DE ESTRADA NA LOCALIDADE DE OLHO D'ÁGUA
 SEÇÕES TRANSVERSAIS

PROJETISTA:
ARQUIVADO: PAV.ASF. OOLAJA. 01A13.13_REC_R1.DWG

