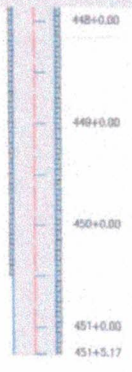
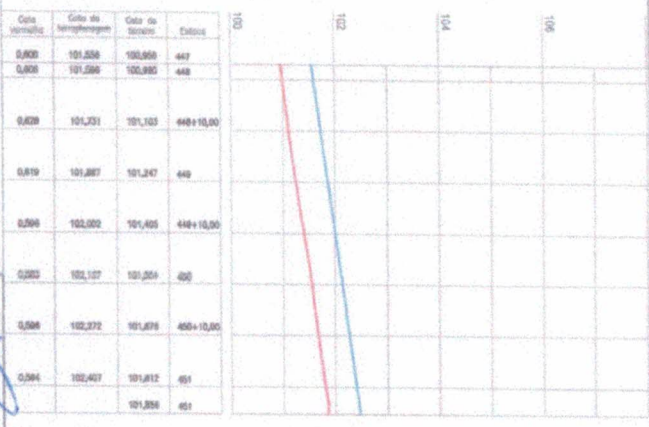


0 1000 2000

PAVIM - 26


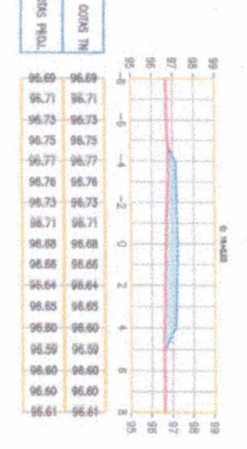
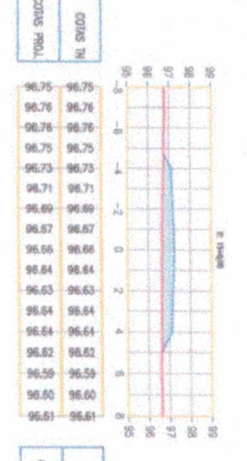
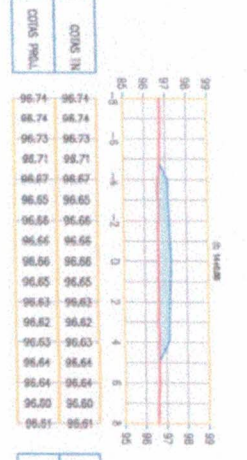
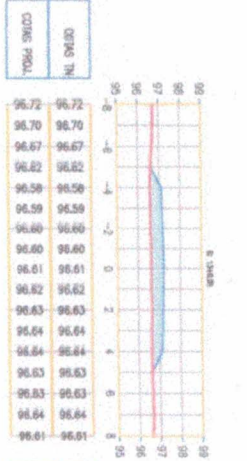
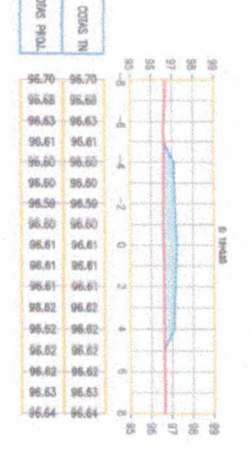
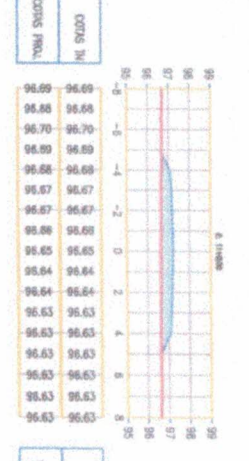
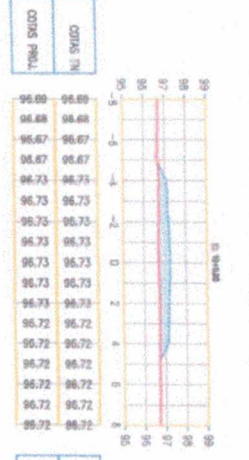
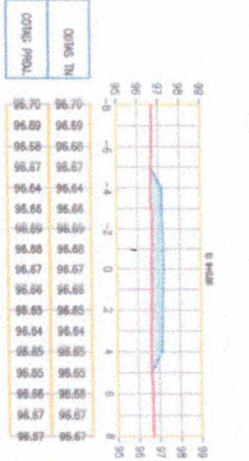
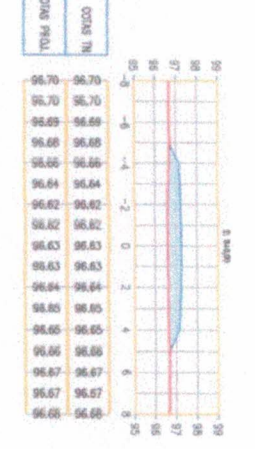
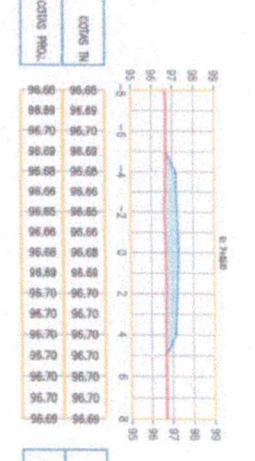
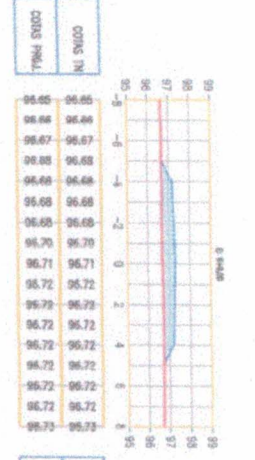
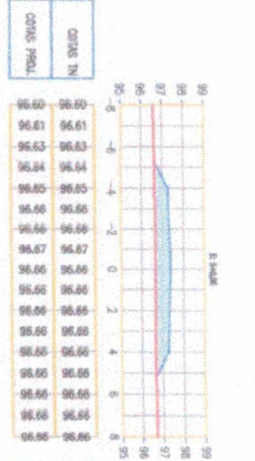
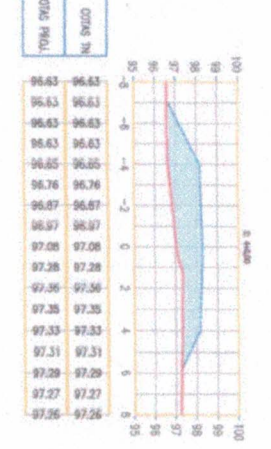
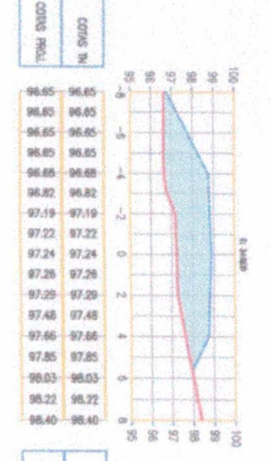
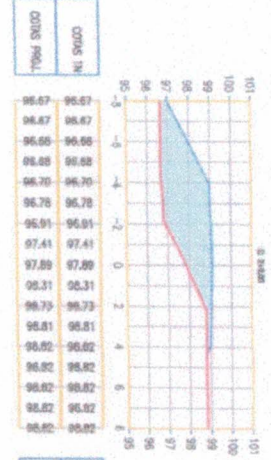
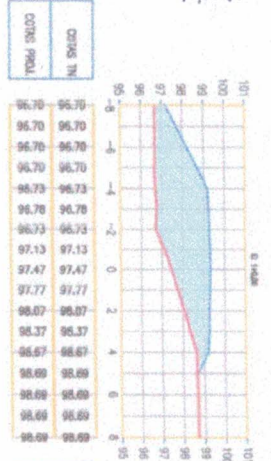


Cota Horizontal	Cota da Superfície	Cota do Solo	Elevação
0,000	101,856	101,958	447
0,000	101,596	101,985	448
0,028	101,331	101,103	448+10,00
0,059	101,067	101,247	449
0,098	102,002	101,405	448+10,00
0,283	101,127	101,254	450
0,598	102,272	101,878	450+10,00
0,984	102,407	101,812	451
		101,858	451

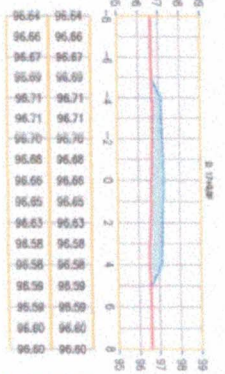
PROJETO: PAVIMENTAÇÃO ASFÁLTICA DA ESTRADA QUE LIGA A LOCALIDADE DE ARAUÁ À LOCALIDADE DE IMBÉ
 ESTAQUEAMENTO E PERFIL LONGITUDINAL
 PREFEITURA MUNICIPAL DE ACARAJÚ
 PROJETO: PAU/ARJ/2013/07 - 260AL - PAVIM - 26
 ARQUITETO: [Signature]

PRIMEIRA
 ESCALA: 1/1000

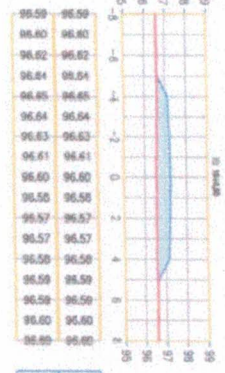
1



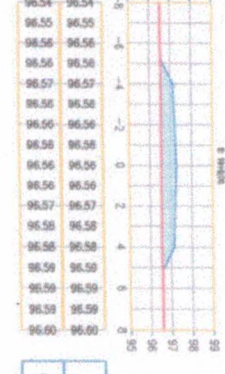
CONTS INI	96.96
CONTS FIM	96.96



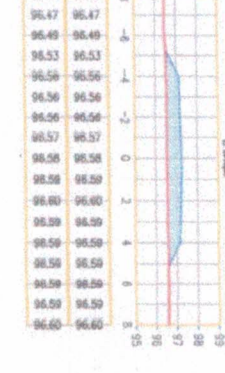
CONTS INI	96.96
CONTS FIM	96.96



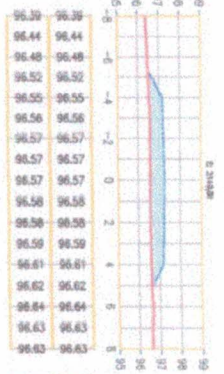
CONTS INI	96.96
CONTS FIM	96.96



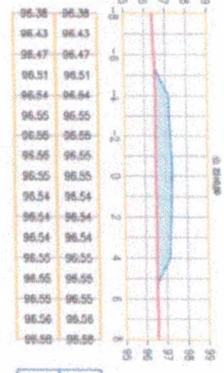
CONTS INI	96.96
CONTS FIM	96.96



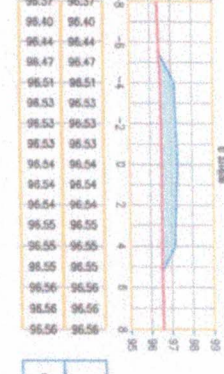
CONTS INI	96.96
CONTS FIM	96.96



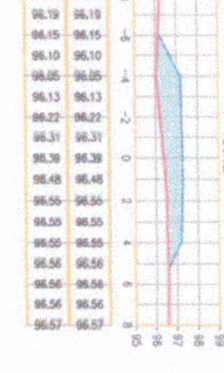
CONTS INI	96.96
CONTS FIM	96.96



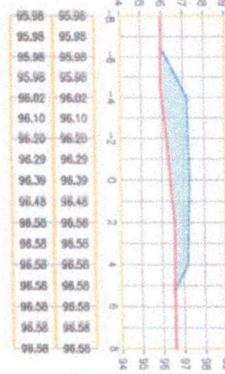
CONTS INI	96.96
CONTS FIM	96.96



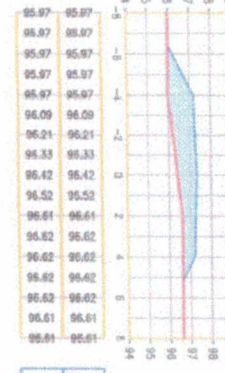
CONTS INI	96.96
CONTS FIM	96.96



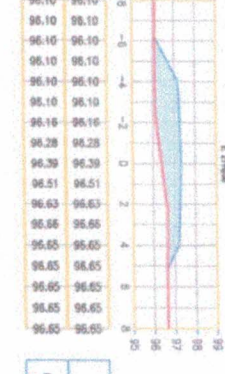
CONTS INI	96.96
CONTS FIM	96.96



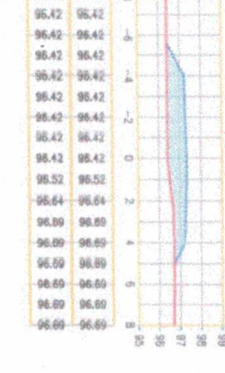
CONTS INI	96.96
CONTS FIM	96.96



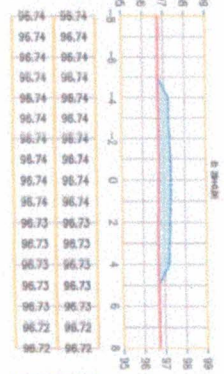
CONTS INI	96.96
CONTS FIM	96.96



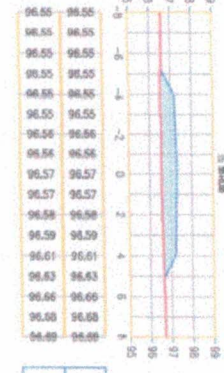
CONTS INI	96.96
CONTS FIM	96.96



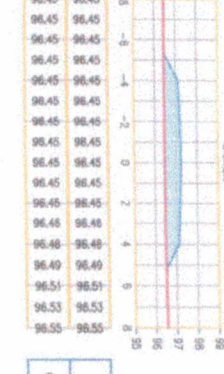
CONTS INI	96.96
CONTS FIM	96.96



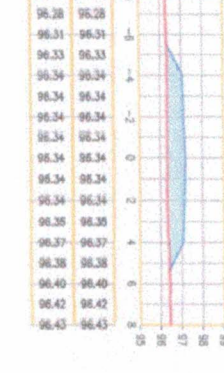
CONTS INI	96.96
CONTS FIM	96.96



CONTS INI	96.96
CONTS FIM	96.96




CONTS INI	96.96
CONTS FIM	96.96



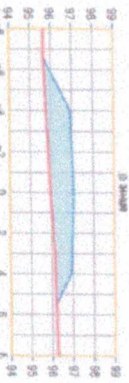
PREFEITURA MUNICIPAL DE ACARAÚ
 PAVIMENTAÇÃO ASFALTICA DA ESTRADA QUE LIGA A LOCALIDADE DE
 ARANAU À LOCALIDADE DE IMBÉ
 SEÇÕES TRANSVERSAIS

PROJETO
 ARQUITETO
 PAULO ALVARO DE OLIVEIRA


CODIGOS INI
 CODIGOS FINAL



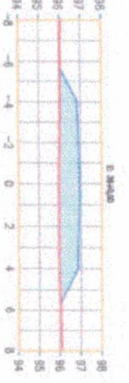
CODIGOS INI
 CODIGOS FINAL




CODIGOS INI
 CODIGOS FINAL




CODIGOS INI
 CODIGOS FINAL




CODIGOS INI
 CODIGOS FINAL




CODIGOS INI
 CODIGOS FINAL



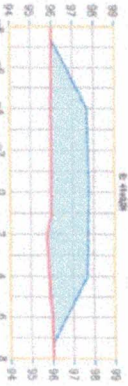
CODIGOS INI
 CODIGOS FINAL




CODIGOS INI
 CODIGOS FINAL



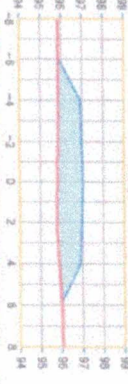
CODIGOS INI
 CODIGOS FINAL



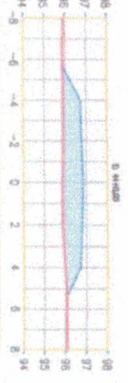
CODIGOS INI
 CODIGOS FINAL




CODIGOS INI
 CODIGOS FINAL




CODIGOS INI
 CODIGOS FINAL




CODIGOS INI
 CODIGOS FINAL




CODIGOS INI
 CODIGOS FINAL



CODIGOS INI
 CODIGOS FINAL

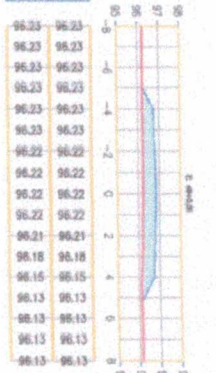


CODIGOS INI
 CODIGOS FINAL

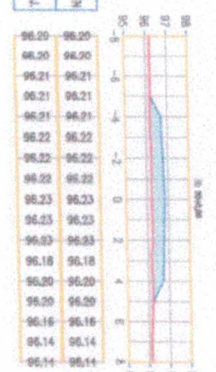


PREFETURA MUNICIPAL DE ACAUÃ
 PAVIMENTAÇÃO ASFÁLTICA DA ESTRADA QUE LIGA A LOCALIDADE DE
 ARANAU À LOCALIDADE DE IMBÉ
 SEÇÕES TRANSVERSAIS

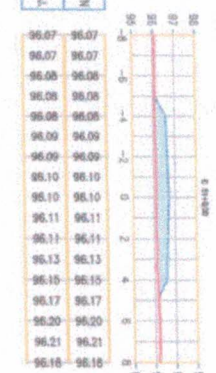
COMS. IN	96.23	96.23
COMS. PROL	96.23	96.23



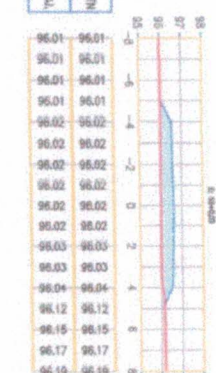
COMS. IN	96.20	96.20
COMS. PROL	96.21	96.21



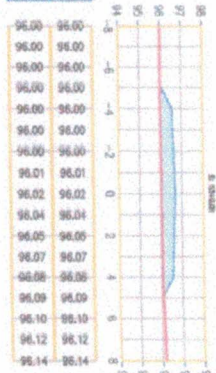
COMS. IN	96.22	96.22
COMS. PROL	96.22	96.22



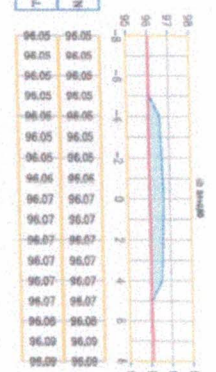
COMS. IN	96.22	96.22
COMS. PROL	96.23	96.23



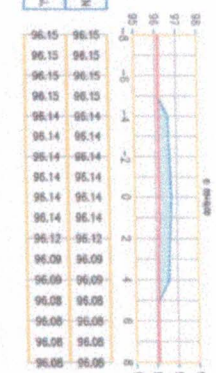
COMS. IN	96.00	96.00
COMS. PROL	96.00	96.00



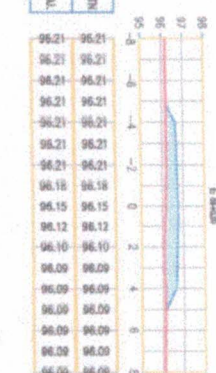
COMS. IN	96.05	96.05
COMS. PROL	96.05	96.05



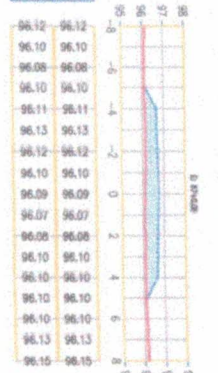
COMS. IN	96.05	96.05
COMS. PROL	96.07	96.07



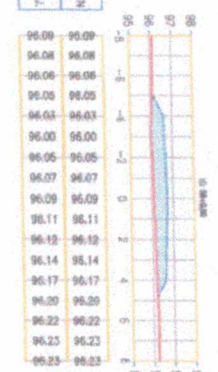
COMS. IN	96.05	96.05
COMS. PROL	96.09	96.09



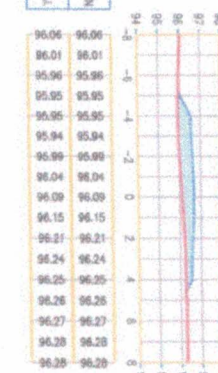
COMS. IN	96.10	96.10
COMS. PROL	96.10	96.10



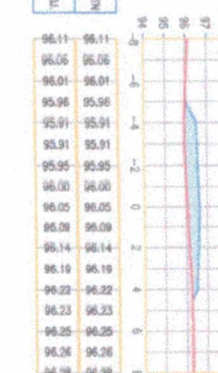
COMS. IN	96.09	96.09
COMS. PROL	96.09	96.09



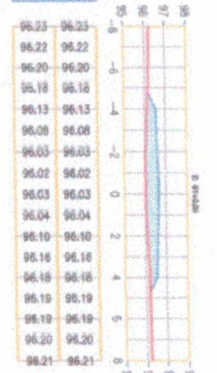
COMS. IN	96.09	96.09
COMS. PROL	96.12	96.12



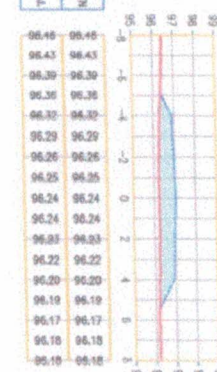
COMS. IN	96.09	96.09
COMS. PROL	96.14	96.14



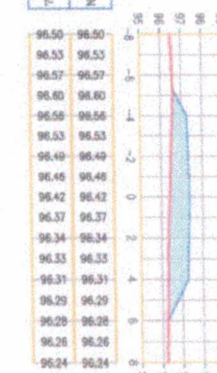
COMS. IN	96.02	96.02
COMS. PROL	96.02	96.02



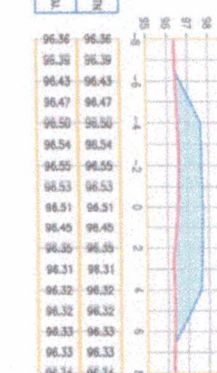
COMS. IN	96.03	96.03
COMS. PROL	96.03	96.03



COMS. IN	96.03	96.03
COMS. PROL	96.04	96.04



COMS. IN	96.03	96.03
COMS. PROL	96.04	96.04

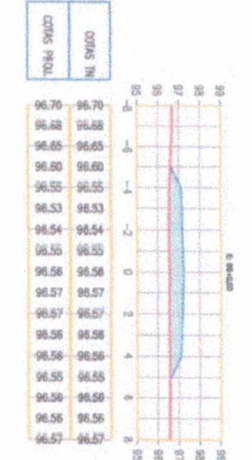
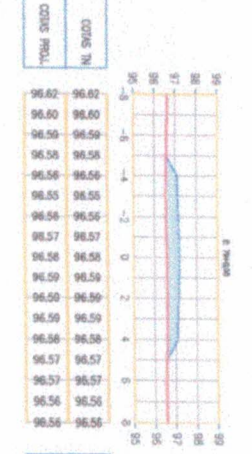
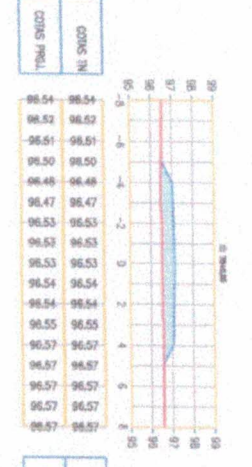
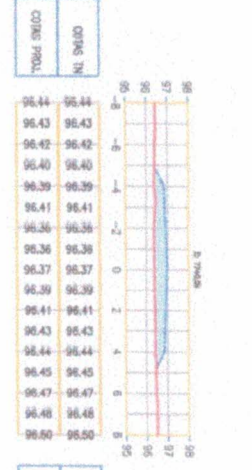
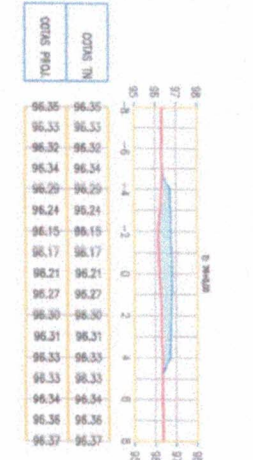
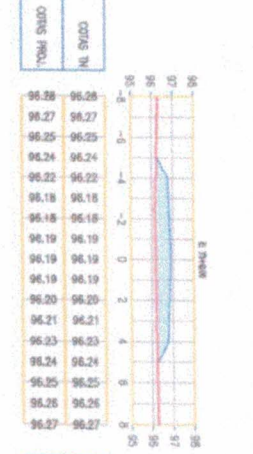
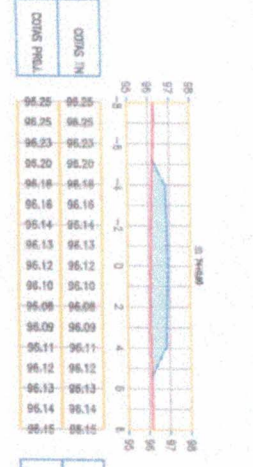
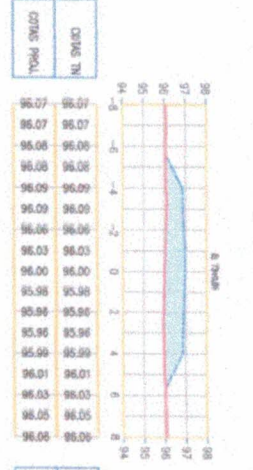
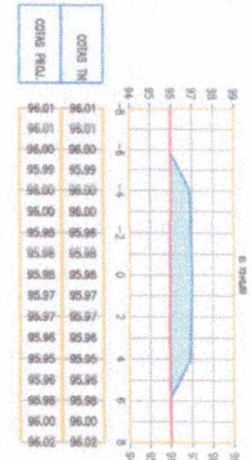
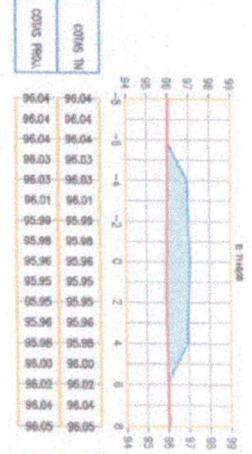
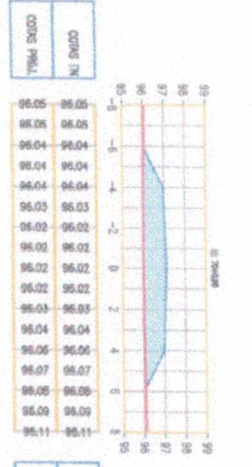
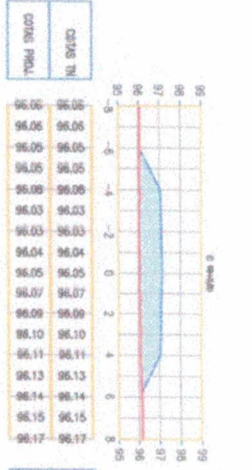
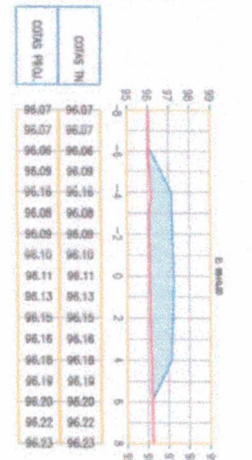
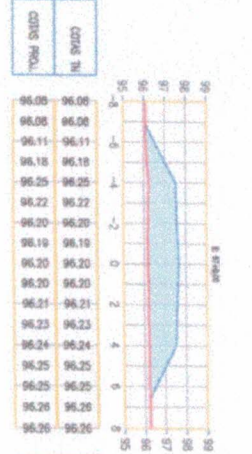
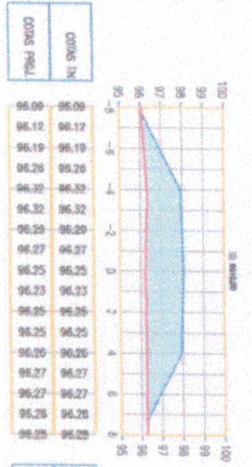
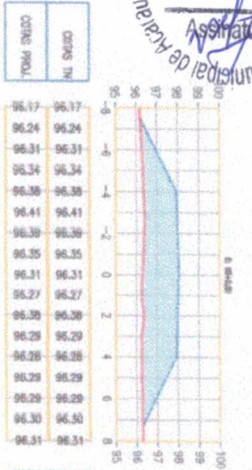


PREFEITURA MUNICIPAL DE ACARAJU
 PAVIMENTAÇÃO ASFALTICA DA ESTRADA QUE LIGA A LOCALIDADE DE
 ARANAU A LOCALIDADE DE LIMBE
 SEÇÕES TRANSVERSAIS

[Handwritten signature]

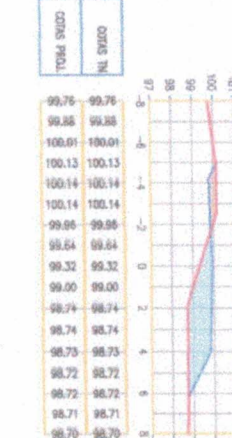
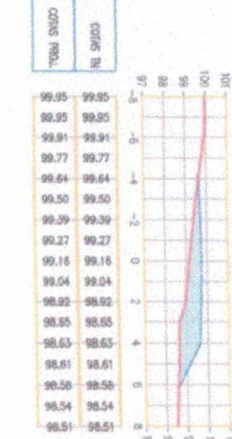
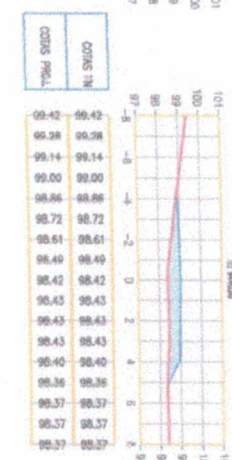
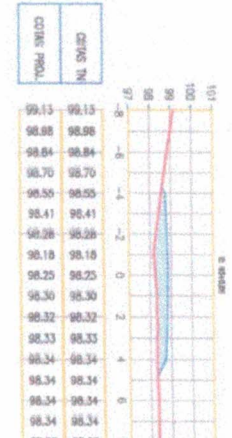
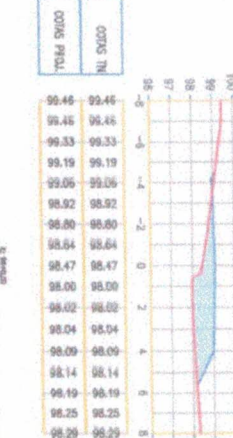
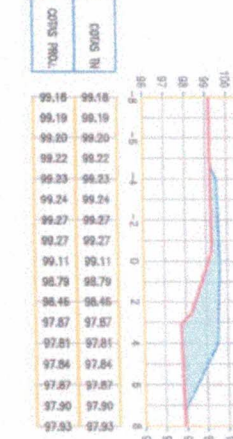
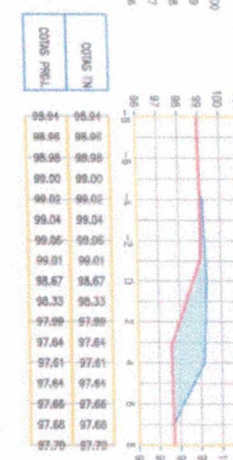
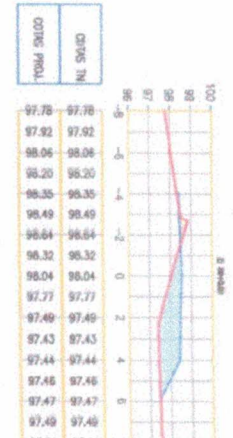
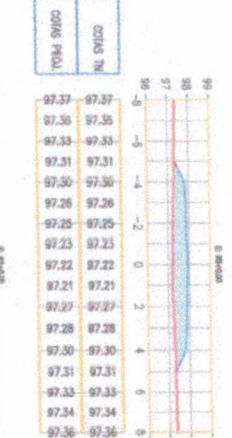
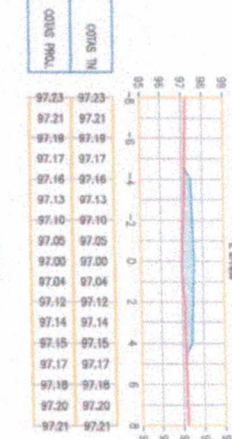
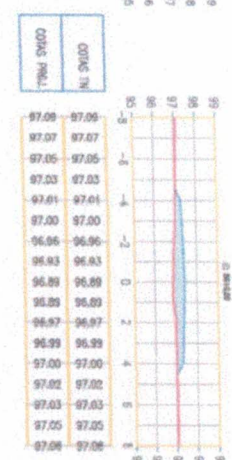
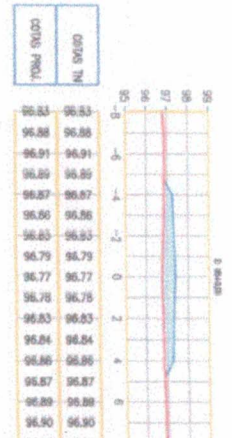
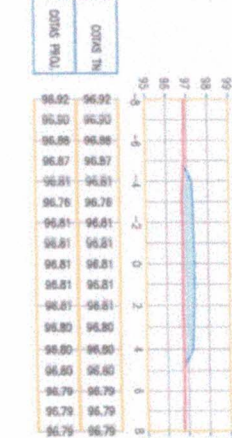
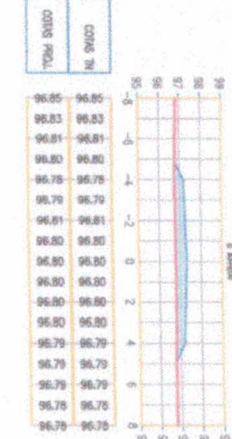
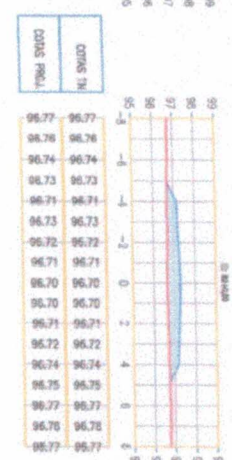
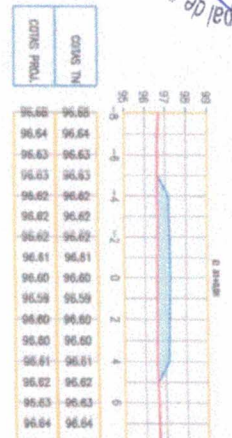
PROJ. ARQ. A. J. 01/02/27 - ENG. CIV. D. M. S.

✓



[Handwritten Signature]


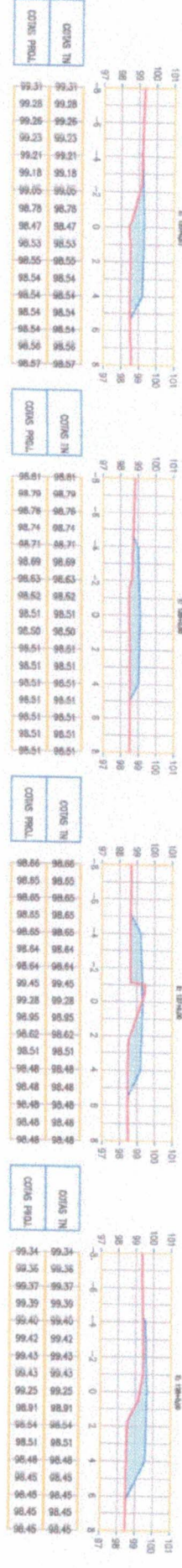
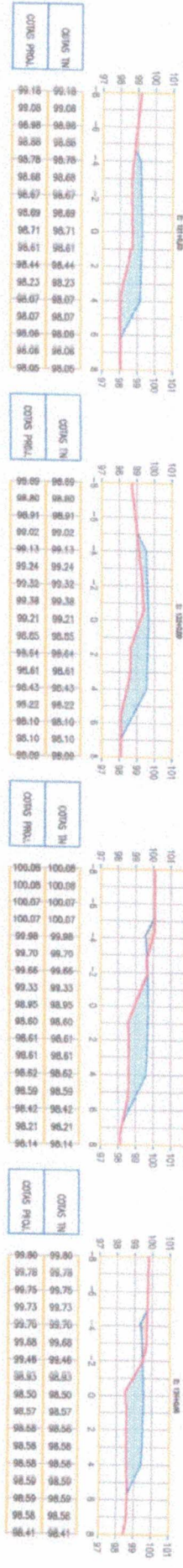
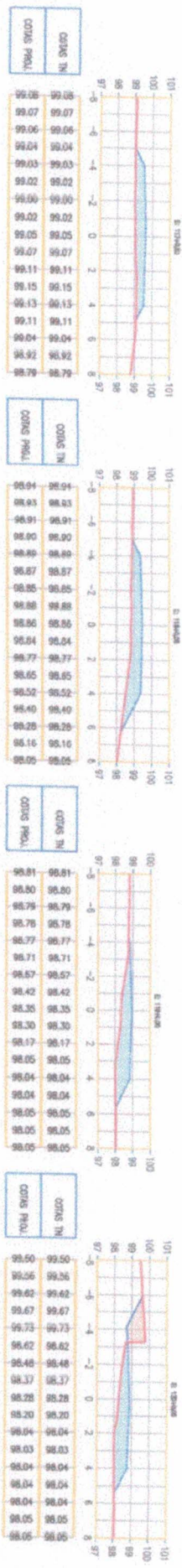
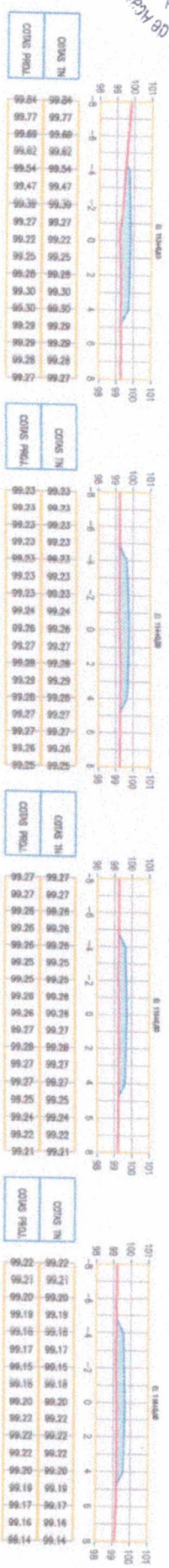
PROJETO
 ARQUITETO
 PREFEITURA MUNICIPAL DE ACARAU
 PAVIMENTAÇÃO ASFALTICA DA ESTRADA QUE LIGA A LOCALIDADE DE
 ARANAU A LOCALIDADE DE IMBÉ
 SEÇÕES TRANSVERSAIS
 ESCALA:
 1/250



PREFEITURA MUNICIPAL DE ACARAU
PAVIMENTAÇÃO ASFÁLTICA DA ESTRADA QUE LIGA A LOCALIDADE DE
ARANAU À LOCALIDADE DE IMBÉ
SEÇÕES TRANSVERSAIS

PROJETO: ARQUITETO: PAULINO ALONSO DE OLIVEIRA

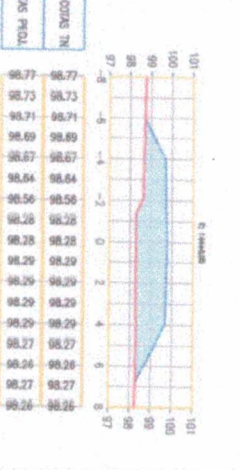
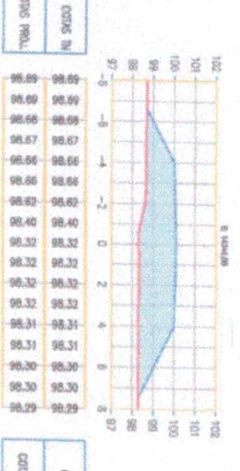
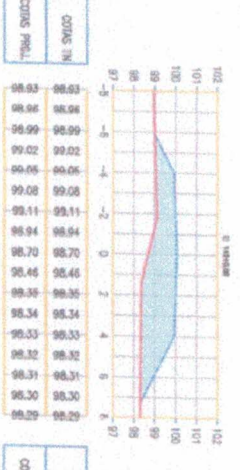
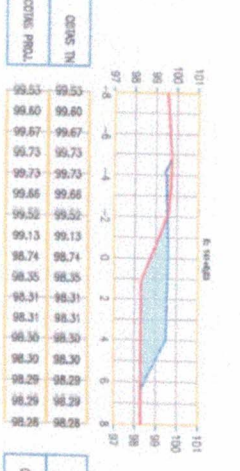
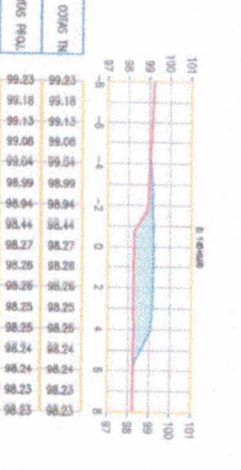
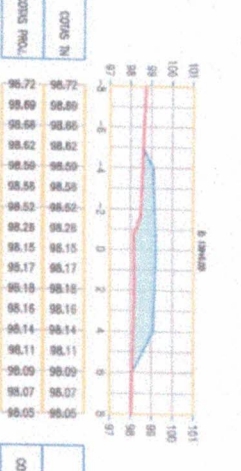
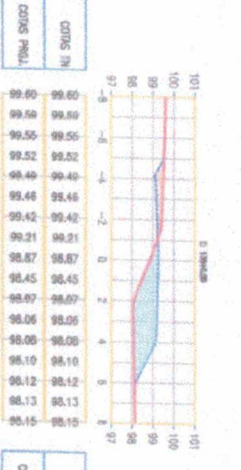
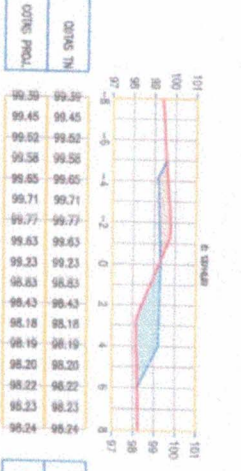
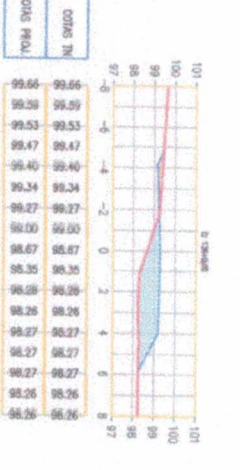
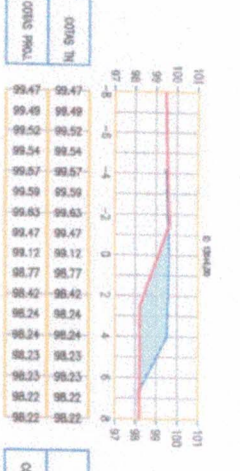
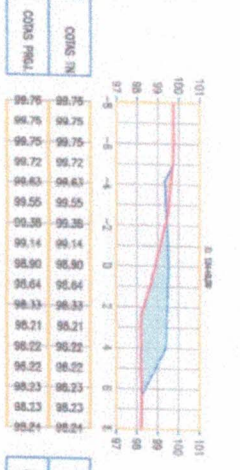
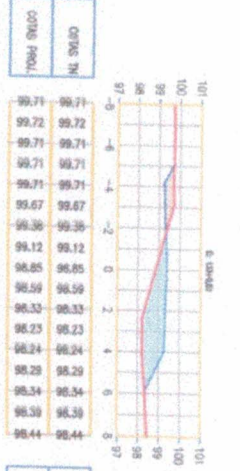
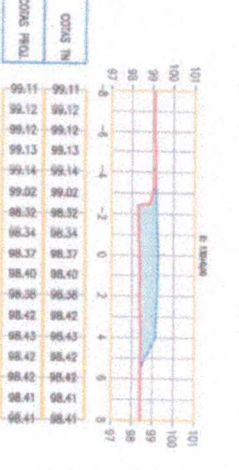
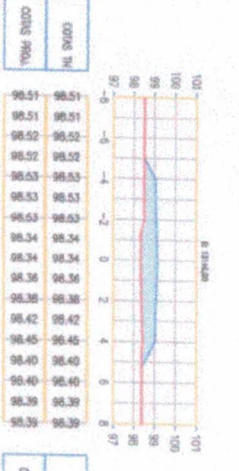
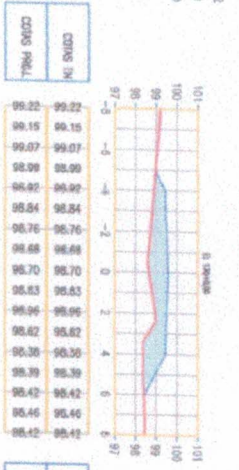
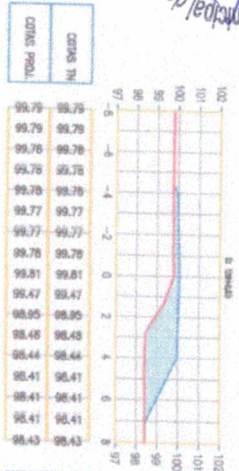
ESCALA: 1/250



PREFEITURA MUNICIPAL DE ACARAU
 PAVIMENTAÇÃO ASFÁLTICA DA ESTRADA QUE LIGA A LOCALIDADE DE
 ARANAÚ À LOCALIDADE DE IMBÉ
 SEÇÕES TRANSVERSAIS

PROJETO: PAV/ASP AL/07/037.77 - 800, 81, 0/00
 ARCADIS

PLANÍCULA: 8 / 27
 ESCALA: 1/250

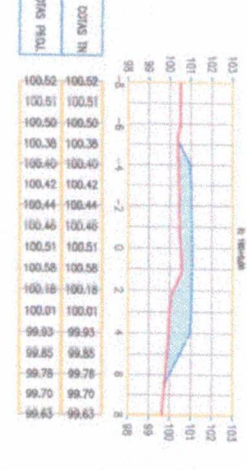
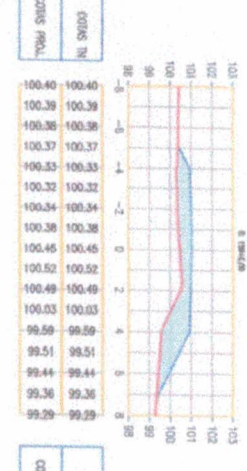
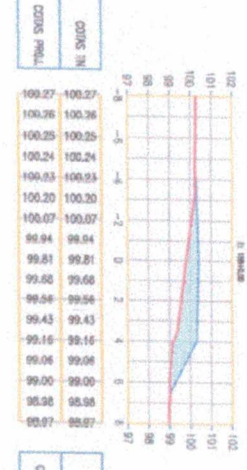
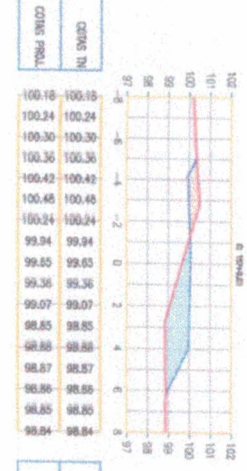
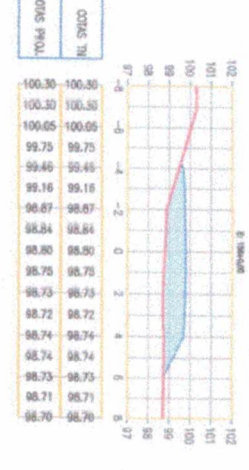
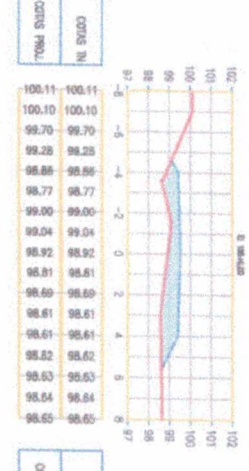
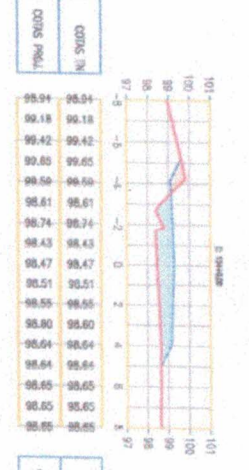
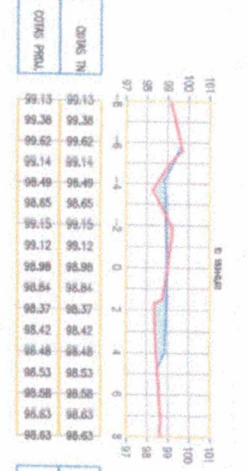
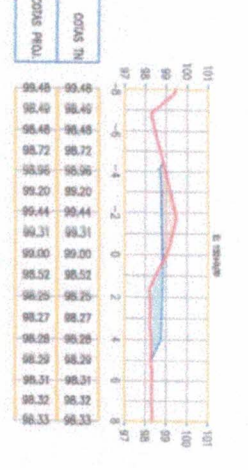
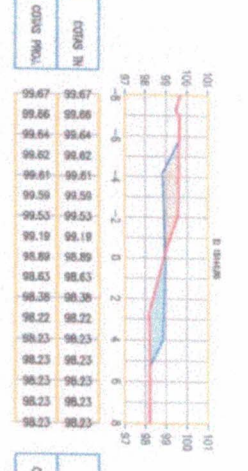
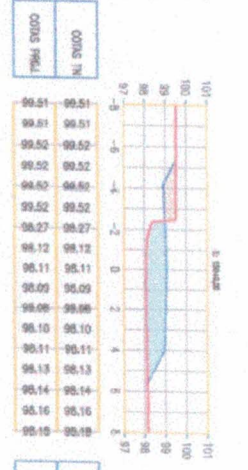
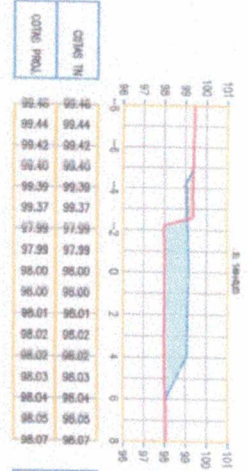
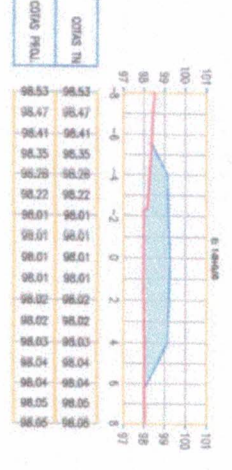
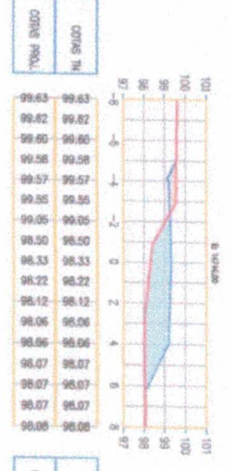
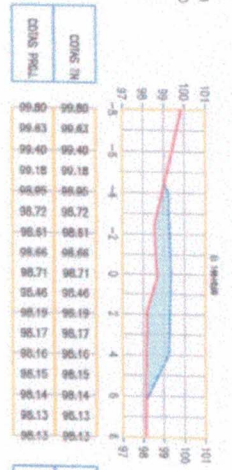
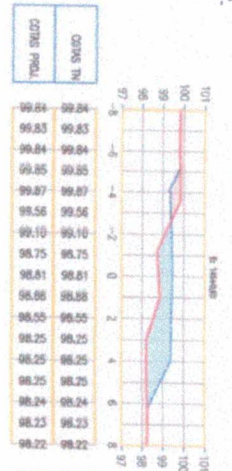


PREFEITURA MUNICIPAL DE ACARAJÓ
 PAVIMENTAÇÃO ASFÁLTICA DA ESTRADA QUE LIGA A LOCALIDADE DE
 ARAVÁ À LOCALIDADE DE IMBÉ
 SEÇÕES TRANSVERSAIS

PROJETO ARQUITETO PAULO ASSIS ALVES Nº 27, SÉC. 81, DMS

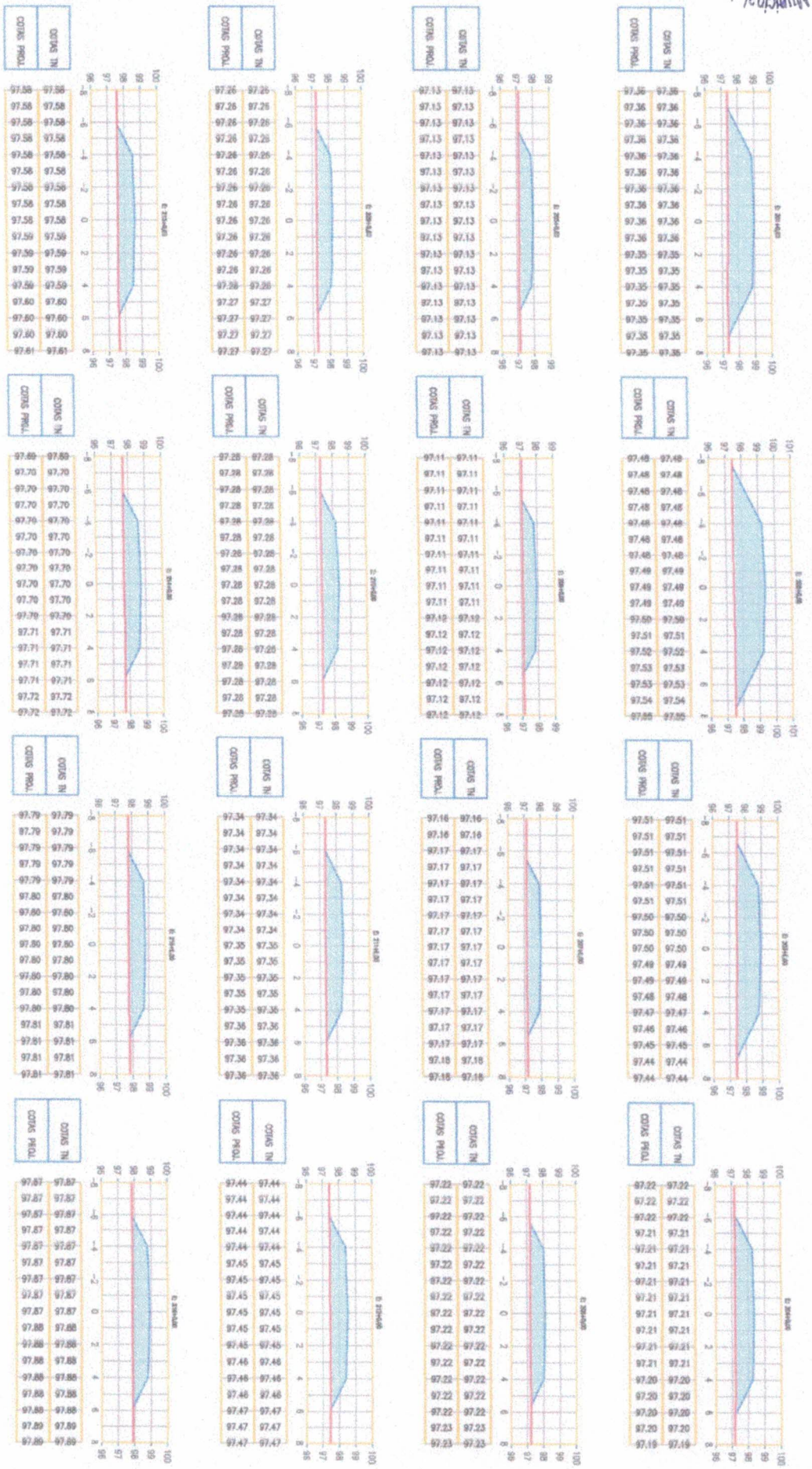
9 / 27
 ESCALA: 1/250

[Handwritten signature]

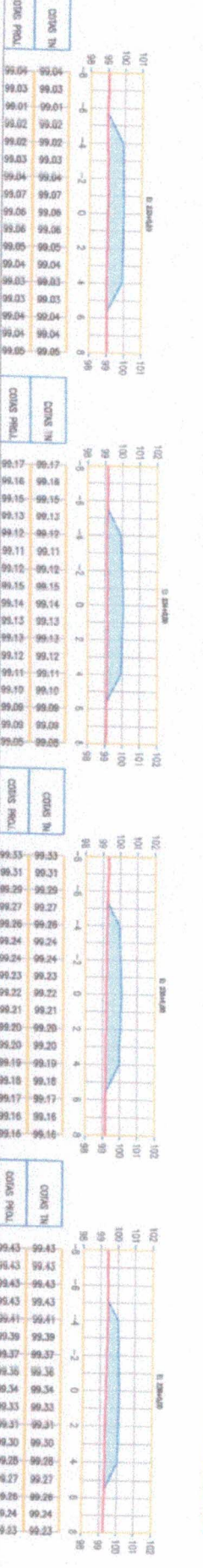
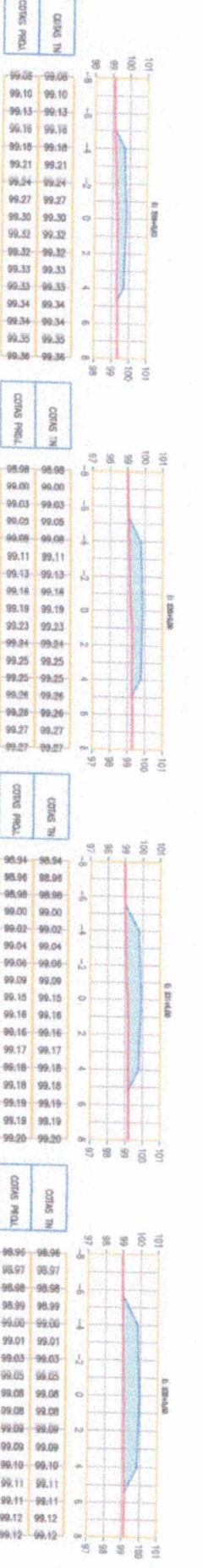
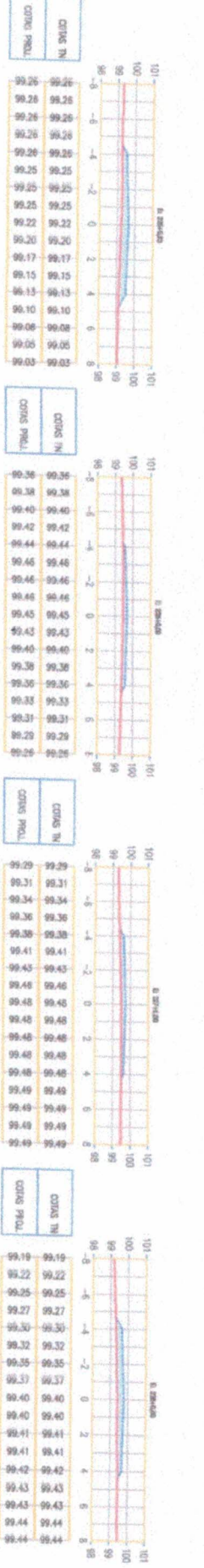
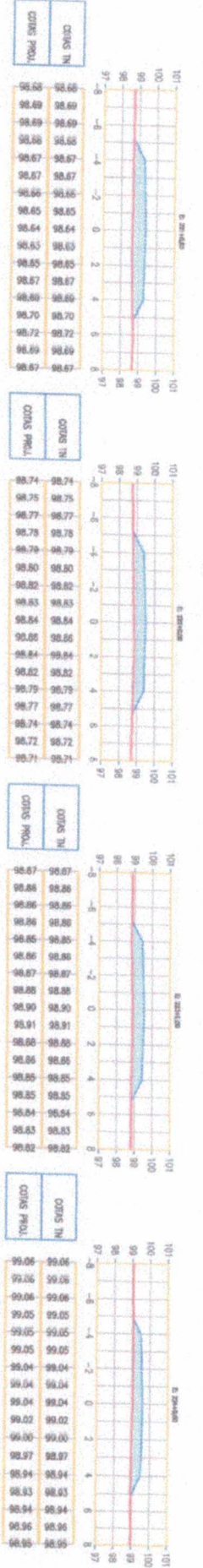
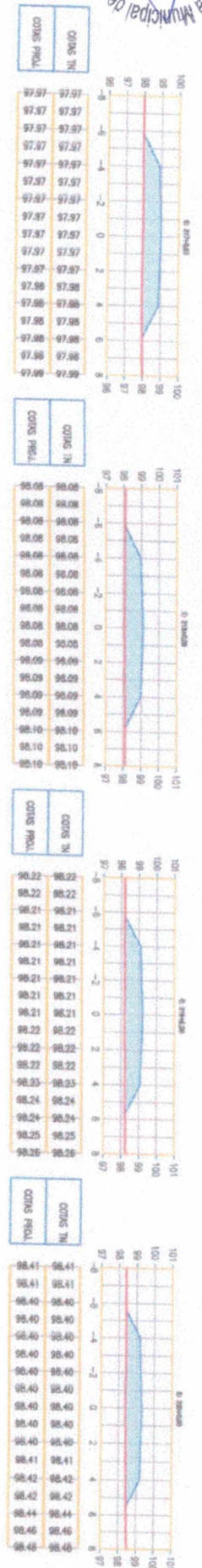


PREFEITURA MUNICIPAL DE ACARAI
 PAVIMENTAÇÃO ASFALTICA DA ESTRADA QUE LIGA A LOCALIDADE DE ARANAU A LOCALIDADE DE IMBE
 SEÇÕES TRANSVERSAIS
 ESCALA: 1/250
 PROJETO: ARCADIN
 PAV/SEP AL 01/2027 27_08C_R11/2040

10 / 27



✓

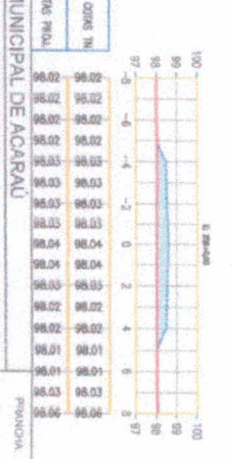

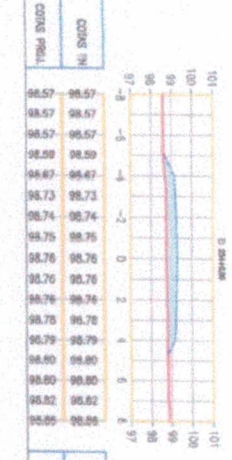
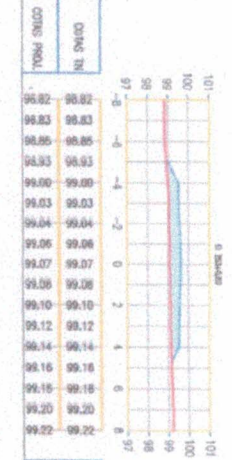
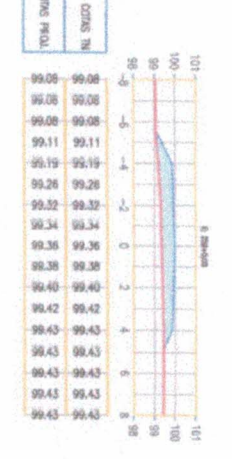
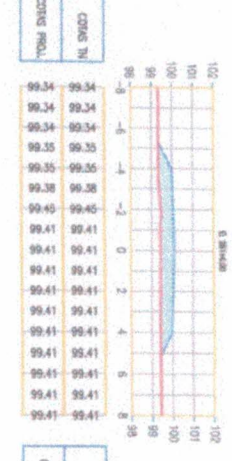
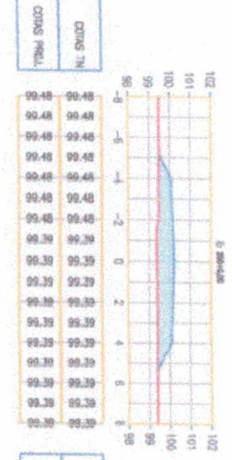
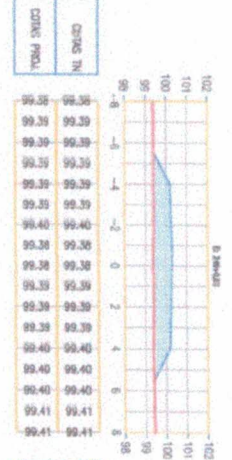
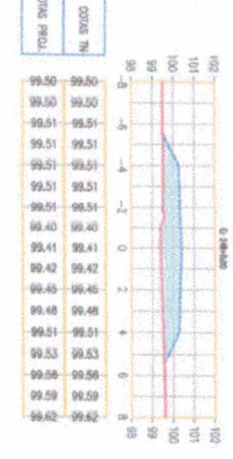
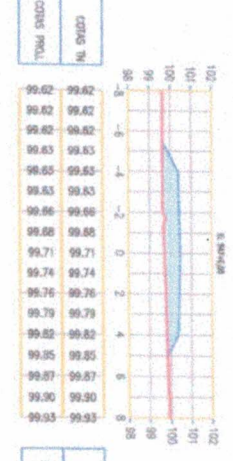
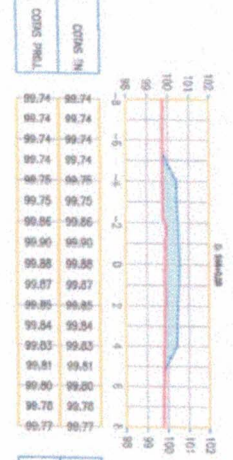
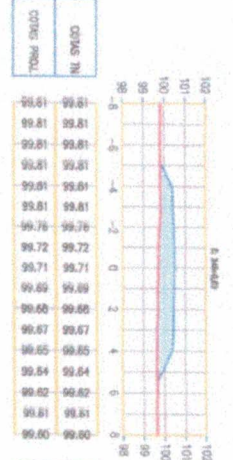
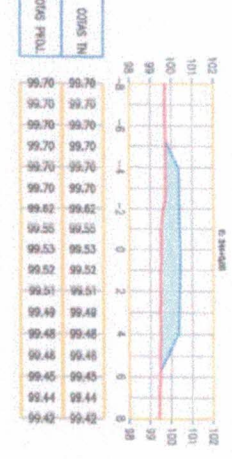
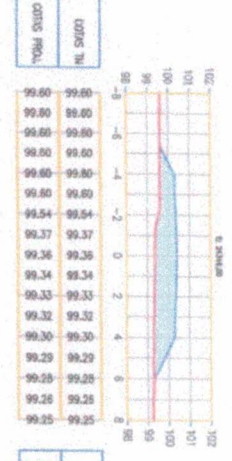
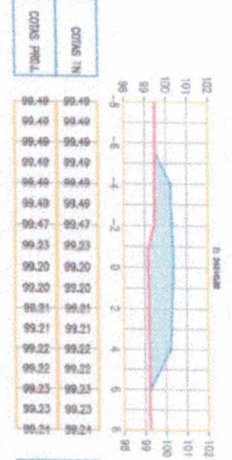
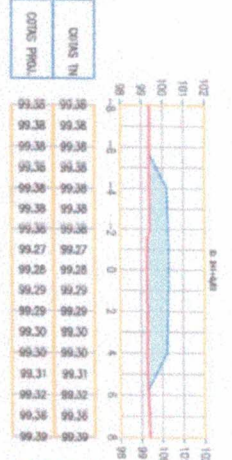
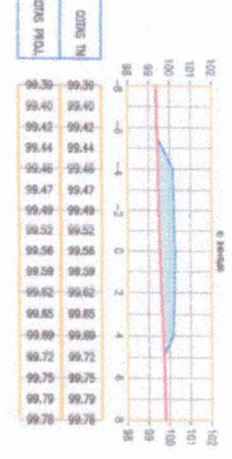
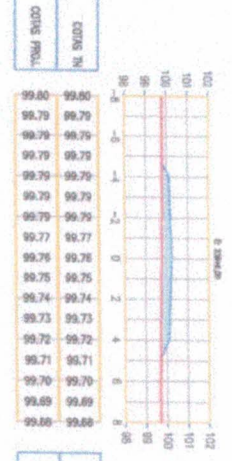
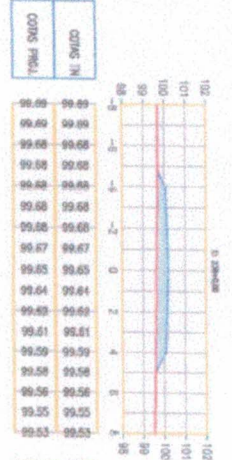
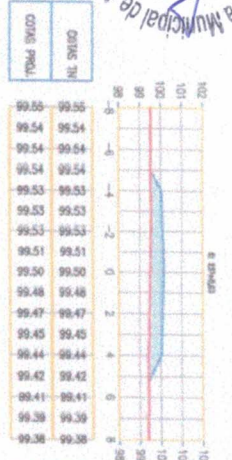


PROJETO: PAVIMENTAÇÃO ASFÁLTICA DA ESTRADA QUE LIGA A LOCALIDADE DE ARAMAÚ À LOCALIDADE DE IMBÉ SEÇÕES TRANSVERSAIS

PRONÓIA: 14 / 27

ESCALA: 1/250

PROJETO: ARACAJU - PAV. ASF. AL. 01x27.27 - SEC. R. DWE



[Handwritten signature]

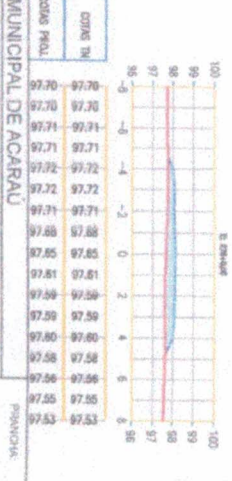
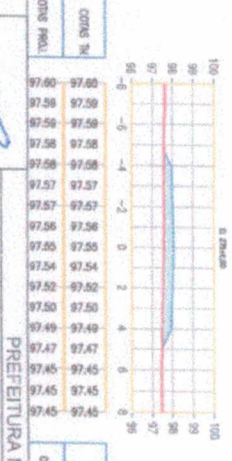
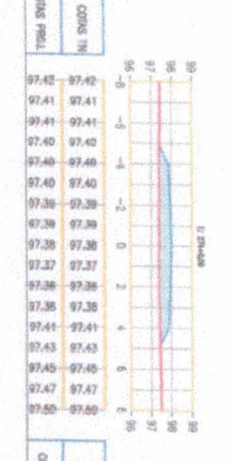
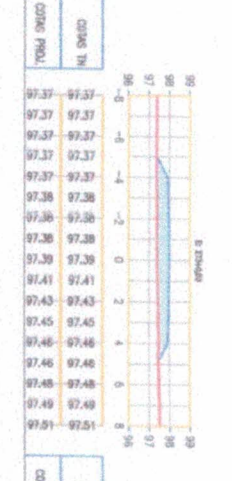
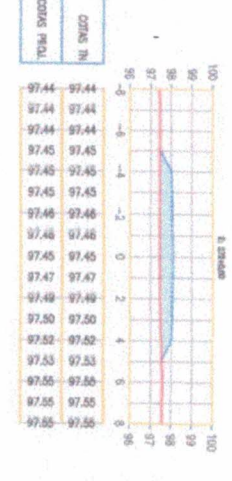
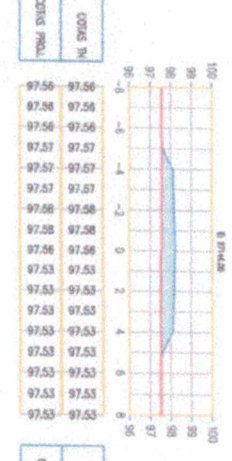
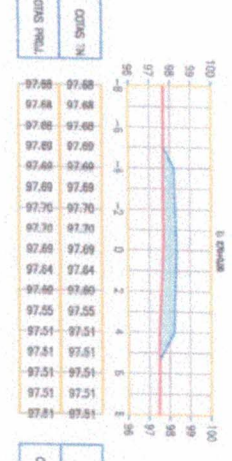
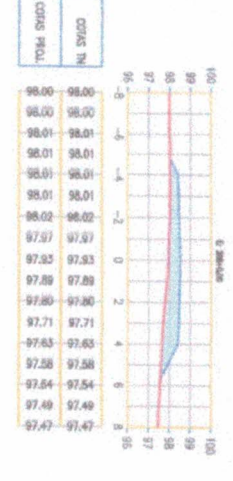
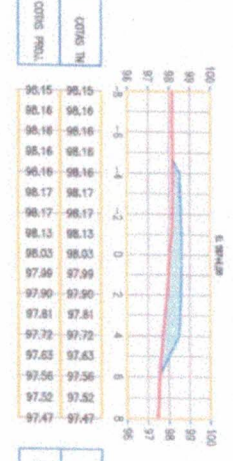
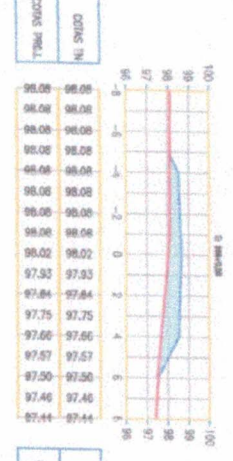
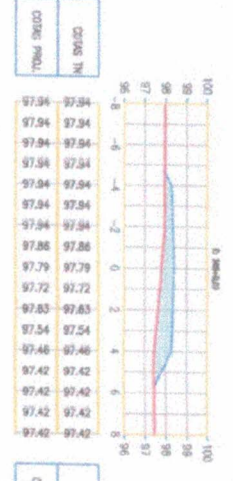
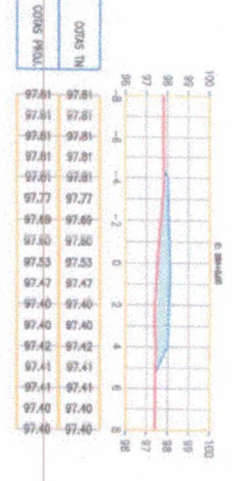
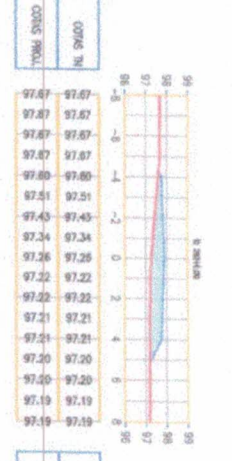
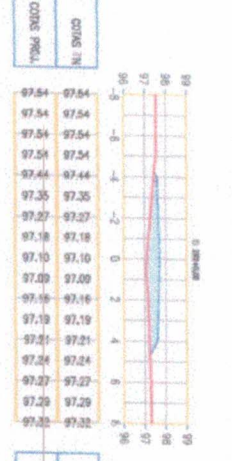
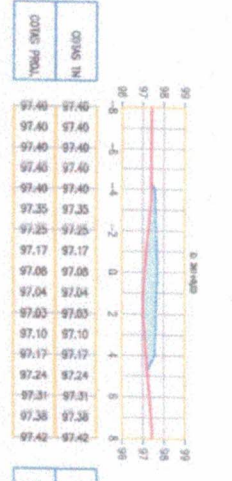
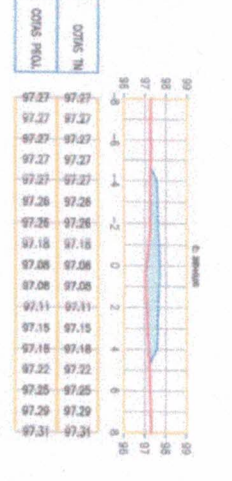
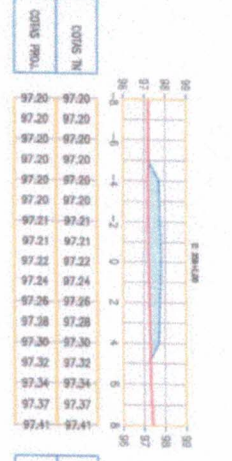
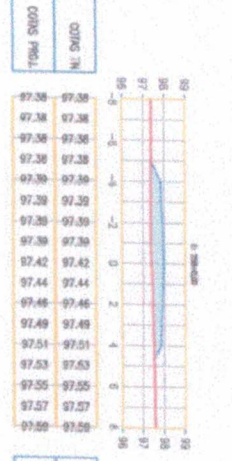
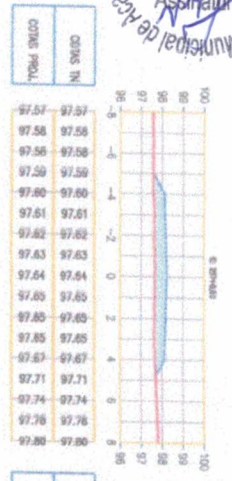
RESOLUÇÃO
 ANEXO - I
 PAVL Nº 014/2023 - RDC Nº 03/2023

PAVIMENTAÇÃO ASFÁLTICA DA ESTRADA QUE LIGA A LOCALIDADE DE ARANAU À LOCALIDADE DE IMBÉ SEÇÕES TRANSVERSAIS

PREFEITURA MUNICIPAL DE ACARAUÁ

15 / 27

ESCALA: 1/250



PROJETO
 ARQUITETO
 PAULO JOS GUANZ DE ARAUJO

PRELIMINAR

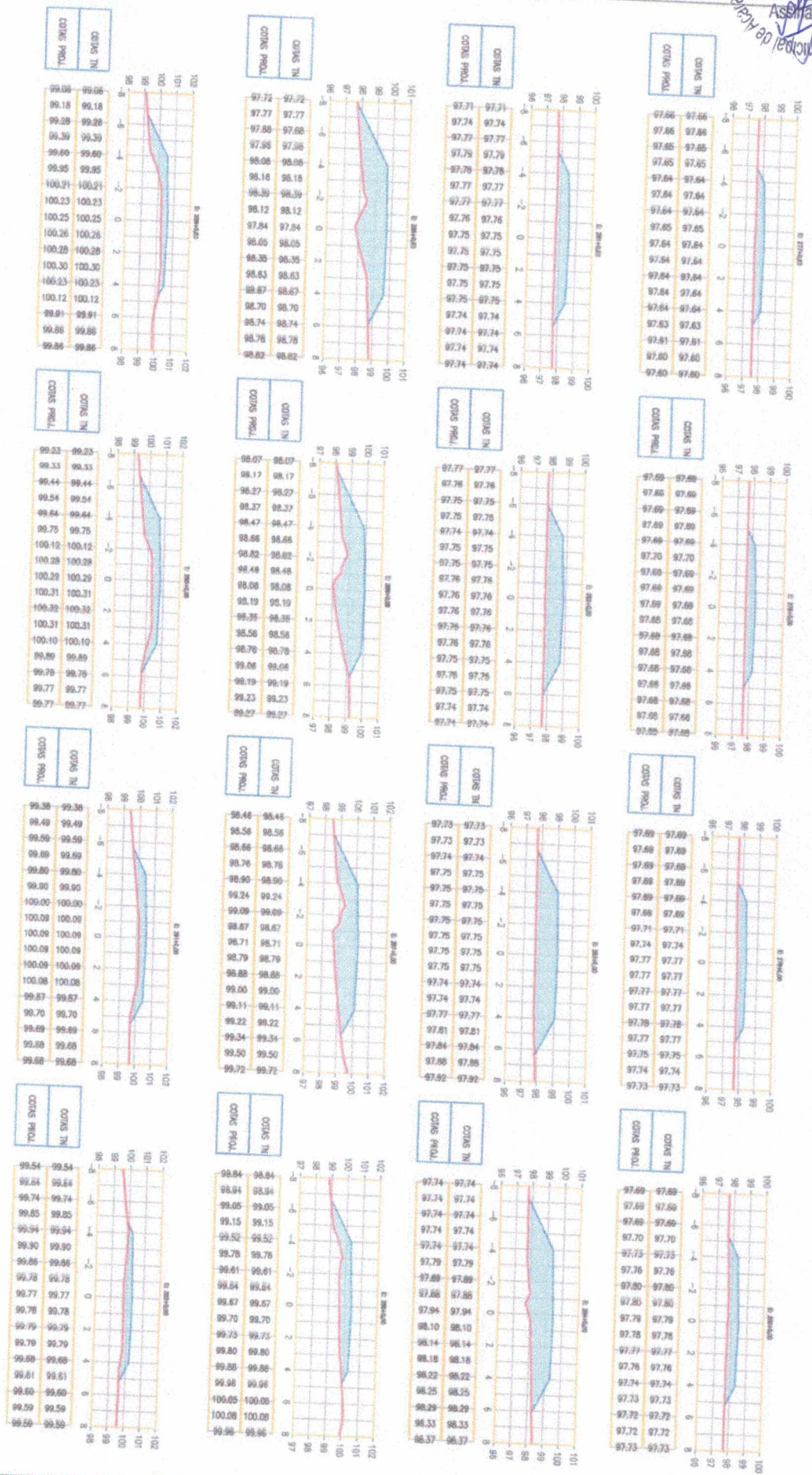
PAVIMENTAÇÃO ASFALTICA DA ESTRADA QUE LIGA A LOCALIDADE DE
 ARAUAU A LOCALIDADE DE IMB

SEÇÕES TRANSVERSAIS

16 / 27

ESCALA
 1/250





[Handwritten signature]

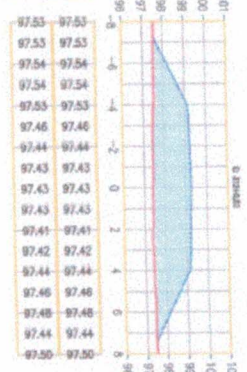
PREFEITURA MUNICIPAL DE ARAÇAU
 PAVIMENTAÇÃO ASFALTICA DA ESTRADA QUE LIGA A LOCALIDADE DE
 ARAUÁ À LOCALIDADE DE IMBÉ
 SEÇÕES TRANSVERSAIS

PROJETA
 ARQUITETO
 PAULO JOSÉ ALVES DE OLIVEIRA

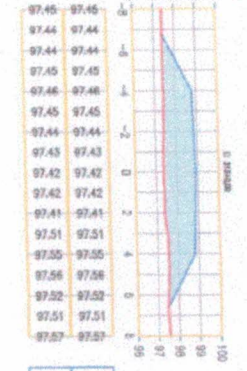
PROJETA
 ESCALA
 17 / 27

1/250

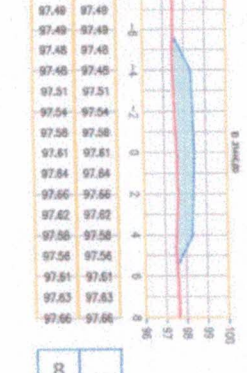
CODIGOS TN	97.53	97.53
CODIGOS PFOAL	97.54	97.54



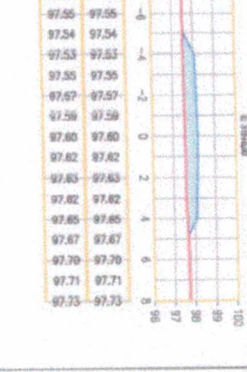
CODIGOS TN	97.45	97.45
CODIGOS PFOAL	97.44	97.44



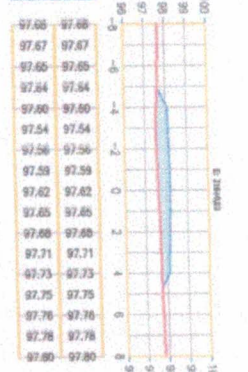
CODIGOS TN	97.50	97.50
CODIGOS PFOAL	97.48	97.48



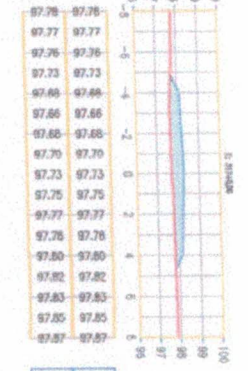
CODIGOS TN	97.57	97.56
CODIGOS PFOAL	97.54	97.54



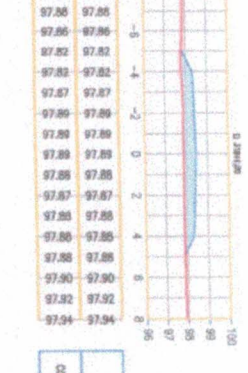
CODIGOS TN	97.66	97.67
CODIGOS PFOAL	97.64	97.64



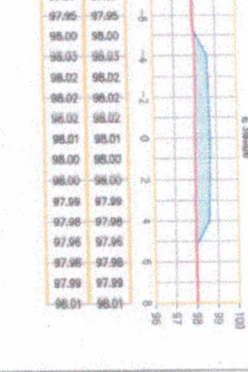
CODIGOS TN	97.76	97.76
CODIGOS PFOAL	97.73	97.73



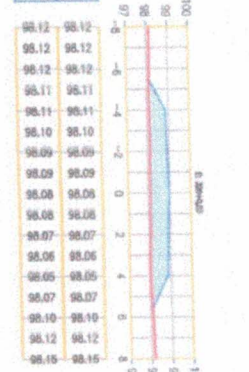
CODIGOS TN	97.86	97.86
CODIGOS PFOAL	97.82	97.82



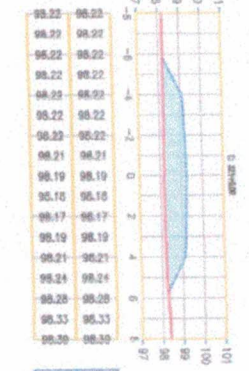
CODIGOS TN	97.96	97.96
CODIGOS PFOAL	97.93	97.93



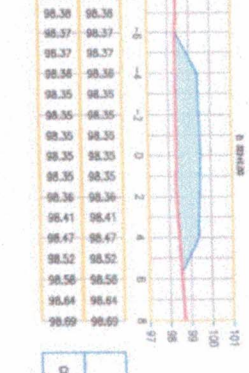
CODIGOS TN	98.12	98.12
CODIGOS PFOAL	98.10	98.10



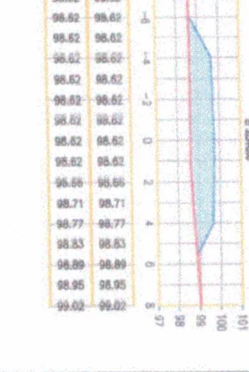
CODIGOS TN	98.22	98.22
CODIGOS PFOAL	98.20	98.20



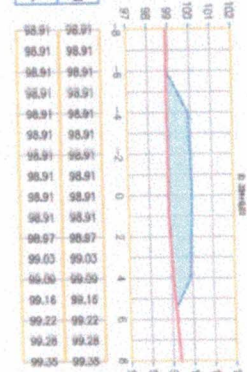
CODIGOS TN	98.36	98.36
CODIGOS PFOAL	98.33	98.33



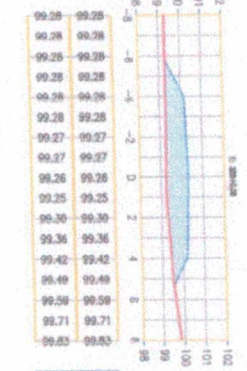
CODIGOS TN	98.52	98.52
CODIGOS PFOAL	98.50	98.50



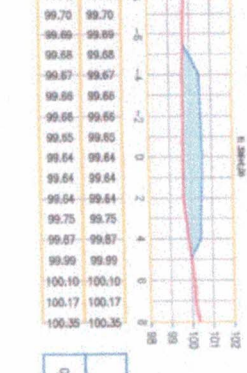
CODIGOS TN	98.91	98.91
CODIGOS PFOAL	98.89	98.89



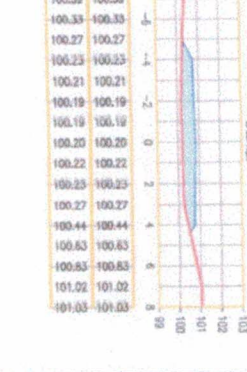
CODIGOS TN	99.28	99.28
CODIGOS PFOAL	99.26	99.26



CODIGOS TN	99.72	99.72
CODIGOS PFOAL	99.69	99.69



CODIGOS TN	100.43	100.43
CODIGOS PFOAL	100.39	100.39



PREFEITURA MUNICIPAL DE ACARAÚ
PAVIMENTAÇÃO ASFALTICA DA ESTRADA QUE LIGA A LOCALIDADE DE
ARANAÚ À LOCALIDADE DE IMBÉ
SEÇÕES TRANSVERSAIS

PROJETO
ARQUITETO
PAULINO JAL. 01/0027 27. 250. 00. 00. 00.

A