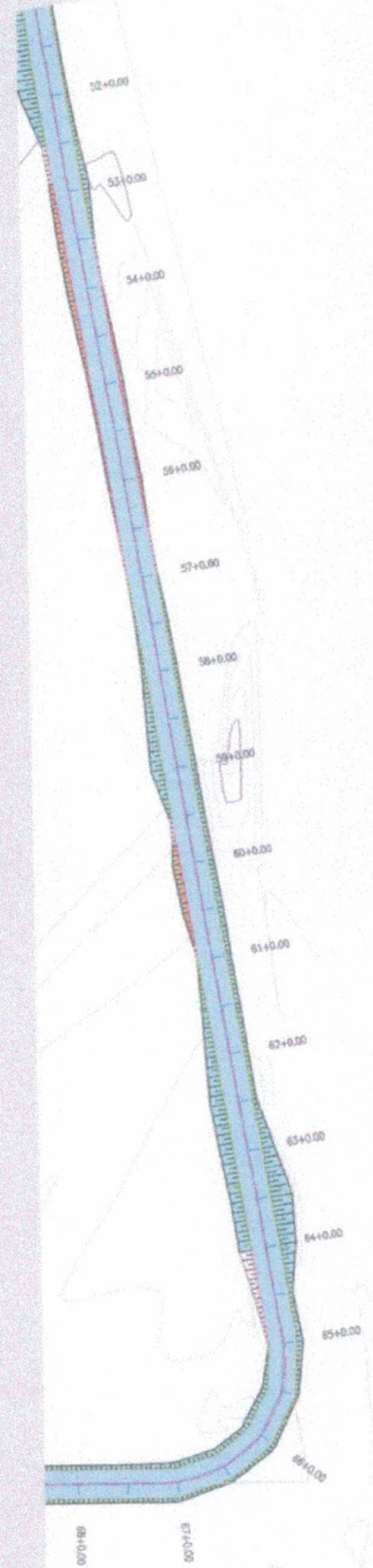


0 1000 2000



Estac.	Cota da terraplenagem	Cota da terreno	Elevaç.
30			
31			
32			
33			
34			
35			
36			
37			
38			
39			
40			
41			
42			
43			
44			
45			
46			
47			
48			
49			
50			
51			
52			
53			
54			
55			
56			
57			
58			
59			
60			
61			
62			
63			
64			
65			
66			
67			
68			
69			
70			
71			
72			
73			
74			
75			
76			
77			
78			
79			
80			
81			
82			
83			
84			
85			
86			
87			
88			

*[Handwritten signature]*

PROJETO DE LICITAÇÃO Nº 001/2018 - RUA DE ARAUJO

PREFEITURA MUNICIPAL DE ACARAJU

PAVIMENTAÇÃO ASFALTICA DA ESTRADA QUE LIGA A LOCALIDADE DE LAGOA DOS CARNEIROS A LOCALIDADE DE AROEIRAS

ESTAQUEAMENTO E PERFIL LONGITUDINAL

4 / 18

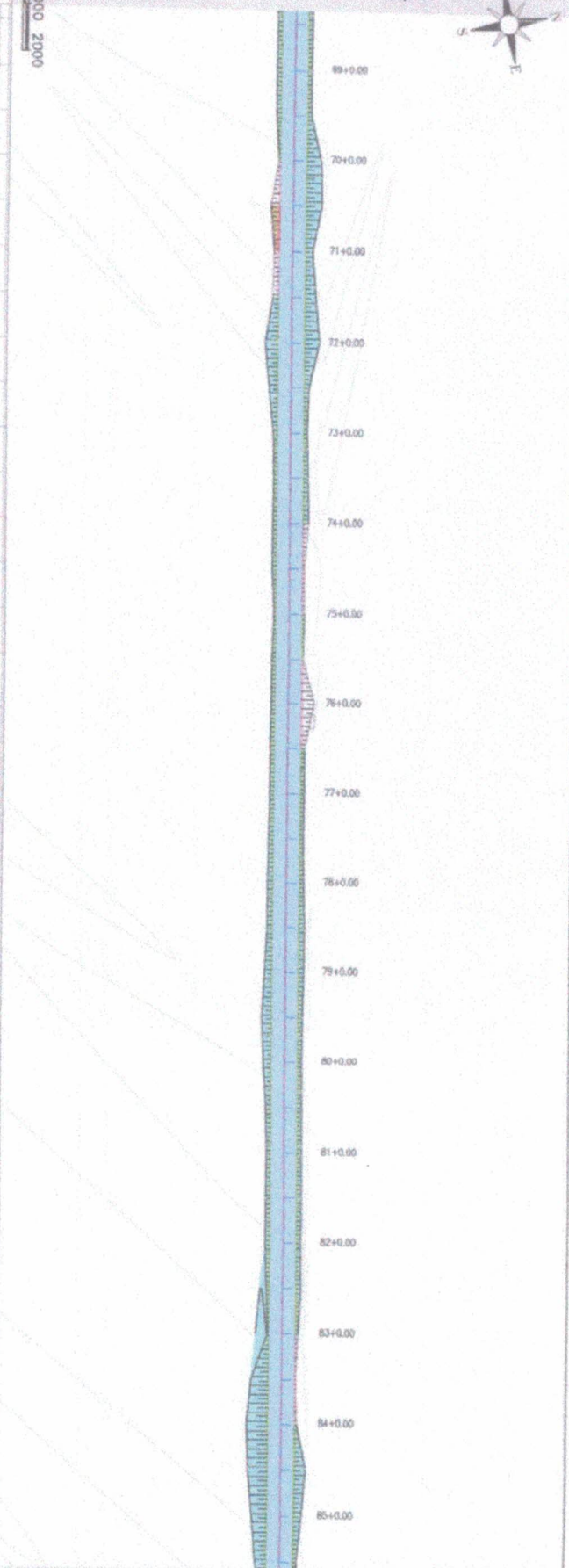
ESCALA: 1:1000





0 1000 2000

Cota vertical	Cota do topógráfico	Cota do terreno	Exatidão
0,409	33,028	32,629	68
0,413	33,034	32,633	89+10,00
0,430	33,051	32,613	89
0,481	33,088	32,607	89+10,00
1,112	33,080	31,874	70
0,407	33,102	32,605	70+10,00
0,867	33,118	32,152	71
1,468	33,136	31,670	71+10,00
1,805	33,153	31,387	72
0,940	33,170	32,330	72+10,00
0,400	33,187	32,262	73
1,087	33,203	32,118	73+10,00
0,443	33,220	32,779	74
-0,146	33,237	33,383	74+10,00
0,012	33,254	33,397	76
0,215	33,271	32,856	76+10,00
0,247	33,288	32,641	76
0,419	33,305	32,686	76+10,00
0,474	33,322	32,848	77
0,905	33,339	32,833	77+10,00
0,053	33,356	32,837	78
0,603	33,373	32,776	78+10,00
0,023	33,390	32,847	79
0,491	33,407	32,825	79+10,00
0,418	33,425	33,005	80
0,380	33,442	33,045	80+10,00
0,280	33,459	32,281	81
0,404	33,476	33,670	81+10,00
0,321	33,493	33,170	82
0,099	33,510	33,502	82+10,00
-0,201	33,527	33,778	83
-0,200	33,544	33,657	83+10,00
0,292	33,561	33,589	84
1,001	33,578	31,700	84+10,00
1,209	33,595	32,764	85
0,384	33,612	33,212	85+10,00
0,399	33,629	33,210	86

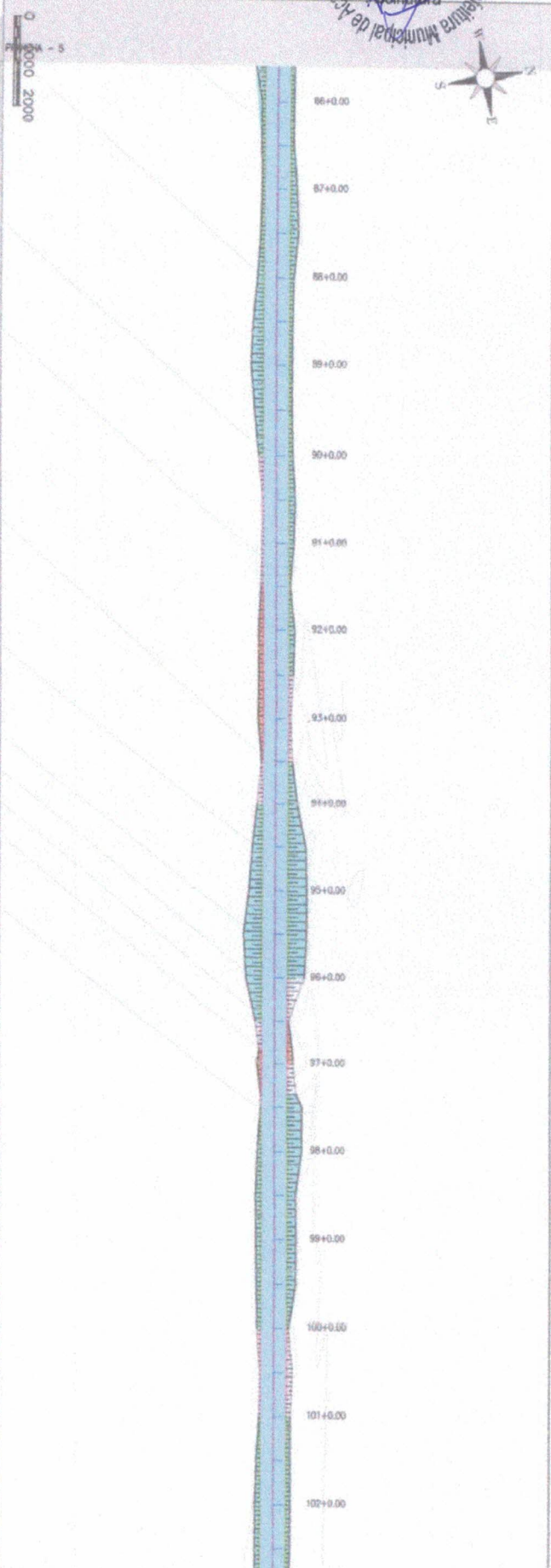


*[Handwritten signature]*

PREFEITURA MUNICIPAL DE ACARACÚ  
 PAVIMENTAÇÃO ASFALTICA DA ESTRADA QUE LIGA A LOCALIDADE DE  
 LAGOA DOS CARNEIROS A LOCALIDADE DE AROEIRAS  
 ESTAQUEAMENTO E PERFIL LONGITUDINAL  
 5 / 18  
 ESCALA: 1/1000

*[Handwritten mark]*





Cota vertical	Cota de Verificação	Cota de Verificação	Eixo
0,305	33,613	33,215	85
0,404	33,826	33,232	86
0,413	33,643	33,229	86+10,00
0,388	33,680	33,271	87
0,331	33,677	33,349	87+10,00
0,205	33,694	33,189	88
0,222	33,711	33,188	88+10,00
0,442	33,728	33,208	89
0,278	33,746	33,467	89+10,00
1,015	33,761	32,748	90
1,493	33,778	32,715	90+10,00
1,982	33,795	31,834	91
0,307	33,812	33,806	91+10,00
-0,169	33,829	33,998	92
-0,124	33,846	33,870	92+10,00
-0,700	33,863	34,583	93
-0,877	33,880	33,898	93+10,00
0,542	33,897	33,306	94
1,735	33,914	32,179	94+10,00
2,801	33,931	31,388	95
2,537	33,947	31,851	95+10,00
1,185	33,964	32,788	96
0,302	33,981	33,839	96+10,00
-0,337	33,998	34,333	97
0,705	33,988	33,284	97+10,00
1,309	33,630	32,721	98
0,788	33,880	33,082	98+10,00
1,541	33,880	32,569	99
2,882	33,810	31,728	99+10,00
0,396	33,779	33,384	100
-0,579	33,731	34,307	100+10,00
-0,689	33,681	33,780	101
0,360	33,651	33,281	101+10,00
0,480	33,611	33,131	102
0,443	33,671	33,108	102+10,00
0,492	33,540	32,082	103

*[Handwritten signature]*


PREFEITURA MUNICIPAL DE ACARAJÁ  
 PAVIMENTAÇÃO ASFALTICA DA ESTRADA QUE LIGA A LOCALIDADE DE LAGOA DOS CARREIROS A LOCALIDADE DE ARROEIRAS  
 ESTAQUEAMENTO E PERFIL LONGITUDINAL  
 PRANCHA: 6 / 18  
 ESCALA: 1:10000





0  
 2000 2000


Cota vertical	Cota de tangências	Cota do terreno	Estaca
0,482	33,543	33,080	102
0,439	33,332	33,053	103
0,384	33,482	33,168	103+10,00
0,326	33,452	33,128	104
0,285	33,412	33,087	104+10,00
0,244	33,372	33,029	105
0,434	33,332	32,888	105+10,00
0,472	33,293	32,829	106
0,470	33,253	32,780	106+10,00
0,288	33,213	32,847	107
0,049	33,173	32,724	107+10,00
0,344	33,133	32,687	108
0,172	33,094	32,822	108+10,00
0,128	33,054	32,807	109
0,077	33,014	32,437	109+10,00
0,155	32,974	32,619	110
0,111	32,934	32,623	110+10,00
0,065	32,895	32,629	111
0,082	32,855	32,773	111+10,00
0,099	32,815	32,719	112
-0,089	32,775	33,000	112+10,00
0,181	32,735	32,878	113
0,109	32,695	32,588	113+10,00
0,131	32,655	32,524	114
0,212	32,615	32,463	114+10,00
0,267	32,575	32,269	115
-1,128	32,535	32,870	115+10,00
-1,128	32,495	33,623	116
0,307	32,455	32,128	116+10,00
0,289	32,415	32,047	117
0,259	32,375	32,014	117+10,00
0,232	32,335	31,968	118
0,242	32,295	31,700	118+10,00
0,279	31,844	31,288	119
0,419	31,846	31,437	119+10,00
0,813	31,748	31,236	120
0,283	31,729	31,189	120



*[Handwritten signature]*

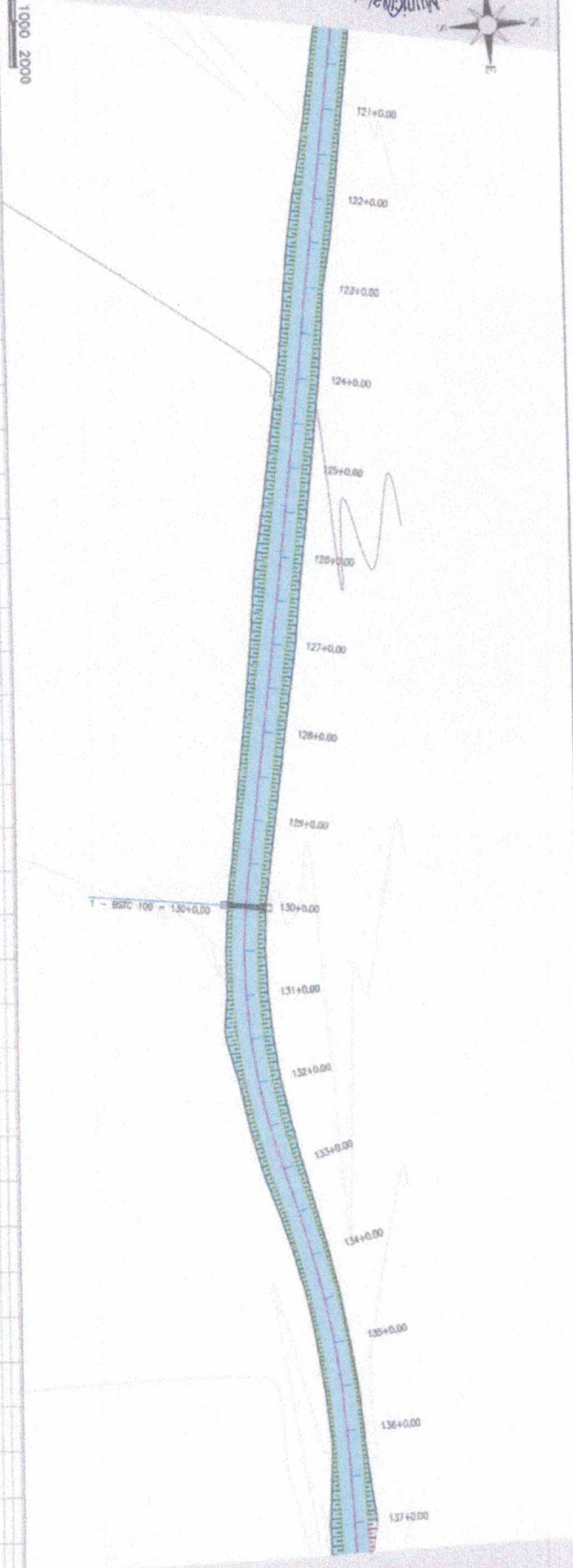
PREFEITURA MUNICIPAL DE ACARAU  
 PAVIMENTAÇÃO ASFÁLTICA DA ESTRADA QUE LIGA A LOCALIDADE DE LAGOA DOS CARNEIROS A LOCALIDADE DE AROEIRAS  
 ESTAQUEAMENTO E PERFIL LONGITUDINAL  
 PROJETO  
 7 / 18  
 ESCALA: 1/1000





1000 2000

Cota vertical	Cota do topografia	Cota do terreno	Estaca
0,533	31,288	31,195	120
0,000	31,050	31,000	120+10,00
0,829	31,532	30,823	121
0,604	31,454	30,706	121+10,00
0,790	31,308	30,676	122
1,189	31,858	30,660	122+10,00
0,237	31,190	30,491	123
0,436	31,083	30,634	123+10,00
0,130	30,984	30,829	124
0,581	30,885	30,285	124+10,00
1,008	30,768	29,791	125
0,300	30,670	29,680	125+10,00
1,028	30,572	29,545	126
0,898	30,474	29,487	126+10,00
0,807	30,376	29,490	127
0,880	30,278	29,432	127+10,00
0,953	30,181	29,399	128
1,140	30,083	29,300	128+10,00
1,410	29,985	29,200	129
1,687	29,887	29,150	129+10,00
1,842	29,833	29,091	130+10,00
1,852	29,770	29,018	130+10,00
1,547	29,426	28,678	131
1,290	29,080	28,788	131+10,00
0,670	28,692	28,712	132
0,678	28,790	28,717	132+10,00
0,982	28,208	28,616	133
0,514	28,100	28,589	133+10,00
0,464	28,004	28,540	134
0,410	28,806	28,491	134+10,00
0,296	28,899	28,440	135
0,200	28,710	28,380	135+10,00
0,243	28,612	28,370	136
0,202	28,514	28,212	136+10,00
0,200	28,418	28,168	137
0,214	28,348	28,134	137



*[Handwritten signature]*

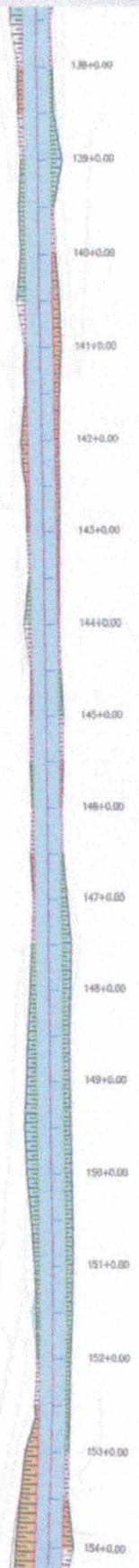
PROJ. JOS. MARILIS GEOM. PLANEJ. 8 / 18  
 PAVIMENTAÇÃO ASFALTICA DA ESTRADA QUE LIGA A LOCALIDADE DE LAGOA DOS CARNEIROS A LOCALIDADE DE AROEIRAS  
 ESTABELECIMENTO E PERFIL LONGITUDINAL  
 ESCALA: 1:1000





1:1000  
 2000

Data vertical	Cota do Arrepiamento	Cota de batente	Cota do
0,214	26,348	26,134	137
0,252	26,278	26,063	137+10,00
-0,850	26,220	26,170	138
0,635	26,122	27,496	138+10,00
0,884	26,016	27,342	139
0,103	27,629	27,824	139+10,00
0,306	27,628	27,822	140
0,296	27,320	27,435	140+10,00
-1,581	27,622	28,194	141
-0,328	27,544	27,874	141+10,00
-0,022	27,510	27,828	142
-0,206	27,829	27,815	142+10,00
-0,162	27,528	27,726	143
-0,154	27,587	27,741	143+10,00
-0,144	27,616	27,780	144
0,181	27,645	27,664	144+10,00
-0,287	27,674	27,771	145
-0,257	27,703	28,280	145+10,00
0,185	27,732	27,877	146
-0,287	27,761	28,547	146+10,00
-0,283	27,790	28,143	147
0,208	27,819	27,811	147+10,00
0,335	27,848	27,813	148
0,376	27,877	27,698	148+10,00
0,376	27,906	27,520	149
0,348	27,935	27,689	149+10,00
0,202	27,964	27,812	150
0,282	27,993	27,811	150+10,00
0,306	28,022	27,633	151
0,384	28,051	27,867	151+10,00
0,363	28,080	27,887	152
0,034	28,109	28,078	152+10,00
-0,071	28,138	28,328	153
-1,138	28,167	28,205	153+10,00
0,041	28,196	28,152	154
-1,342	28,225	28,167	154+10,00
-1,198	28,254	28,429	154



*[Handwritten signature]*

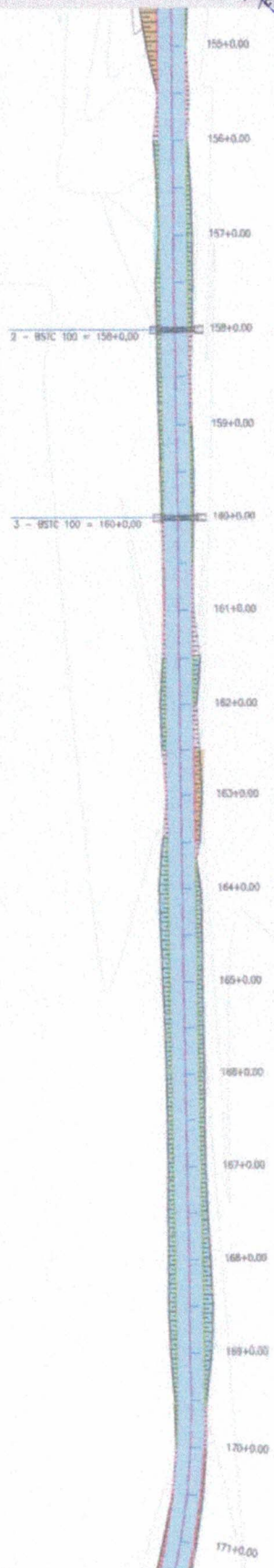
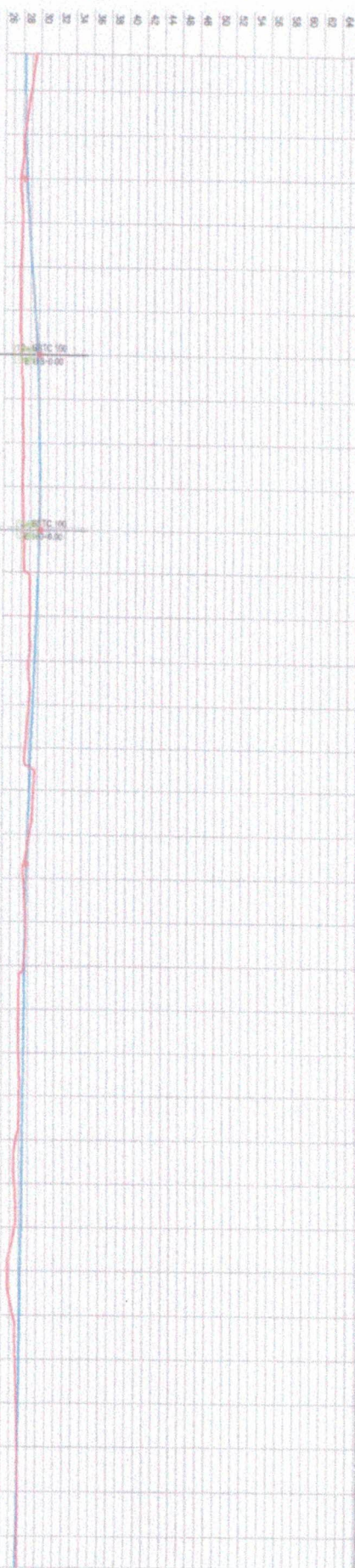
PROJETO: PAVIMENTAÇÃO ASFALTICA DA ESTRADA QUE LIGA A LOCALIDADE DE LAGOA DOS CARNEIROS A LOCALIDADE DE AROERAS  
 ESTACQUEAMENTO E PERFIL LONGITUDINAL  
 ESCALA: 1:1000  
 FOLHA: 9 / 18





Q  
 1:500  
 2000

Cota vertical	Ord. do levantamento	Cota do terreno	Exatidão
-1,188	26,231	26,429	154
-0,822	26,254	26,876	125
0,138	26,323	26,145	155+10,00
0,726	26,491	27,772	156
0,822	26,780	27,240	158+10,00
1,342	26,138	27,786	157
1,681	26,803	27,662	157+10,00
1,645	26,780	27,833	158+0
1,861	26,967	28,098	158+10,00
1,888	26,026	28,179	159
1,942	26,220	28,138	159+10,00
1,828	26,095	28,229	160+0
1,072	26,949	28,576	160+10,00
0,736	26,772	28,226	161
0,662	26,985	28,632	161+10,00
0,471	26,616	28,948	162
0,602	26,541	28,588	162+10,00
-0,488	26,943	29,322	163
-0,204	26,880	29,294	163+10,00
0,322	26,781	28,439	164
0,810	26,886	28,678	164+10,00
0,062	26,425	28,532	165
0,611	26,564	27,854	165+10,00
0,686	26,604	27,848	166
0,408	26,443	28,083	166+10,00
0,746	26,382	27,826	167
0,808	26,332	27,512	167+10,00
0,744	26,281	27,517	168
1,447	26,200	26,753	168+10,00
0,791	26,540	27,389	169
0,437	26,679	27,842	168+10,00
0,213	26,618	27,806	170
0,064	27,957	27,883	170+10,00
-0,882	27,887	27,959	171
-0,064	27,828	27,800	171+10,00
-0,220	27,784	28,053	171



*[Handwritten signature]*

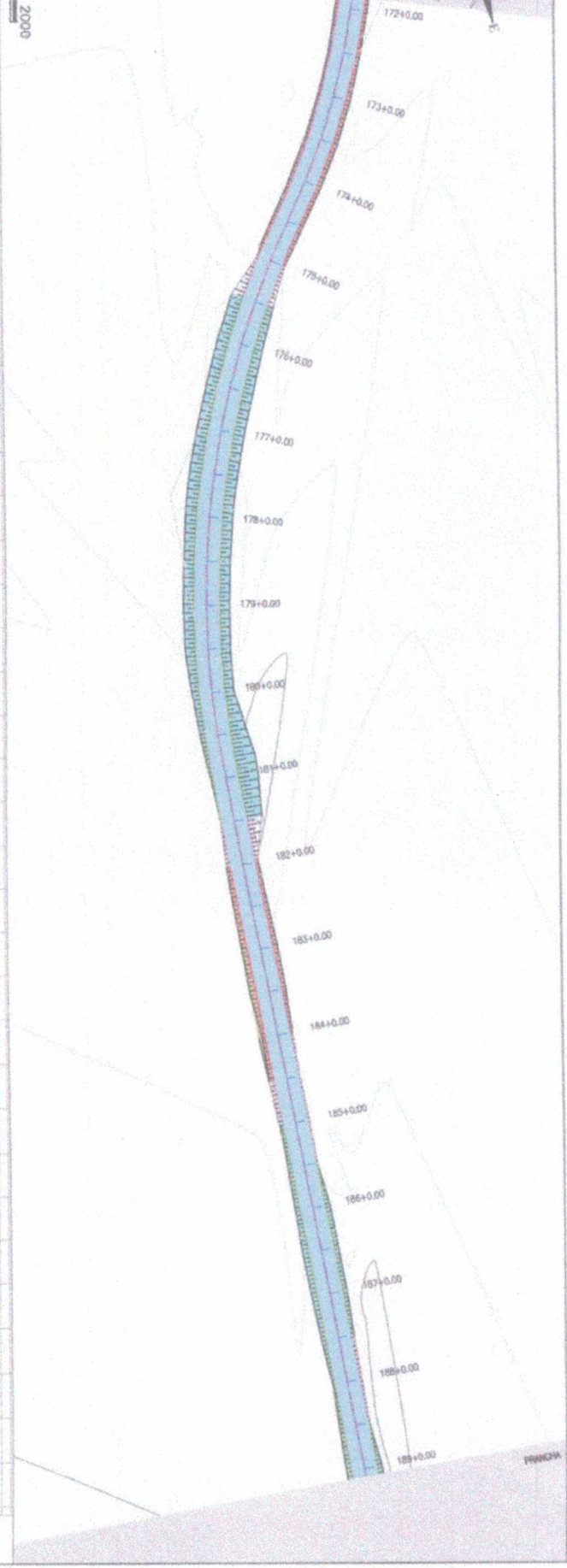
PROJETO  
 ANEXO  
 PREFEITURA MUNICIPAL DE ACAUÃ  
 PAVIMENTAÇÃO ASFALTICA DA ESTRADA QUE LIGA A LOCALIDADE DE LAGOA DOS CARNEIROS A LOCALIDADE DE ARGEIRAS  
 ESTAQUEAMENTO E PERFIL LONGITUDINAL  
 10 / 18  
 ESCALA  
 1:1000





1:1000  
 20000


Cota vertical	Cota da topografia	Cota de terra	Calce
-0,230	27,784	28,013	171
-0,216	27,775	27,882	172+00,00
-0,181	27,715	27,888	172+10,00
-0,198	27,872	27,870	172+17,00
-0,212	27,804	27,860	173
-0,281	27,583	27,874	173+10,00
-0,200	27,533	27,852	174
-0,203	27,473	27,775	174+10,00
-0,100	27,611	27,814	175
1,082	27,390	26,258	175+10,00
1,222	27,280	26,060	176
1,229	27,229	26,000	176+10,00
1,241	27,168	25,888	177
1,300	27,108	25,789	177+10,00
1,270	27,047	25,777	178
1,280	26,988	25,786	178+10,00
1,138	26,926	25,789	179
1,105	26,865	25,789	179+10,00
1,289	26,804	25,689	180
1,227	26,743	25,617	180+10,00
1,227	26,683	25,498	181
0,853	26,622	25,470	181+10,00
-0,754	26,561	27,310	182
-1,201	26,501	27,702	182+10,00
-0,806	26,440	27,094	183
-0,227	26,379	26,808	183+10,00
-0,187	26,319	26,508	184
1,214	26,258	25,944	184+10,00
0,208	26,197	25,991	185
0,808	26,136	25,527	185+10,00
0,803	26,076	25,472	186
0,842	26,015	25,373	186+10,00
0,824	25,954	25,330	187
0,888	25,894	25,228	187+10,00
0,024	25,833	25,809	188
0,234	25,772	25,538	188+10,00
0,887	25,712	25,274	189
0,547	25,651	25,132	189



*[Handwritten signature]*

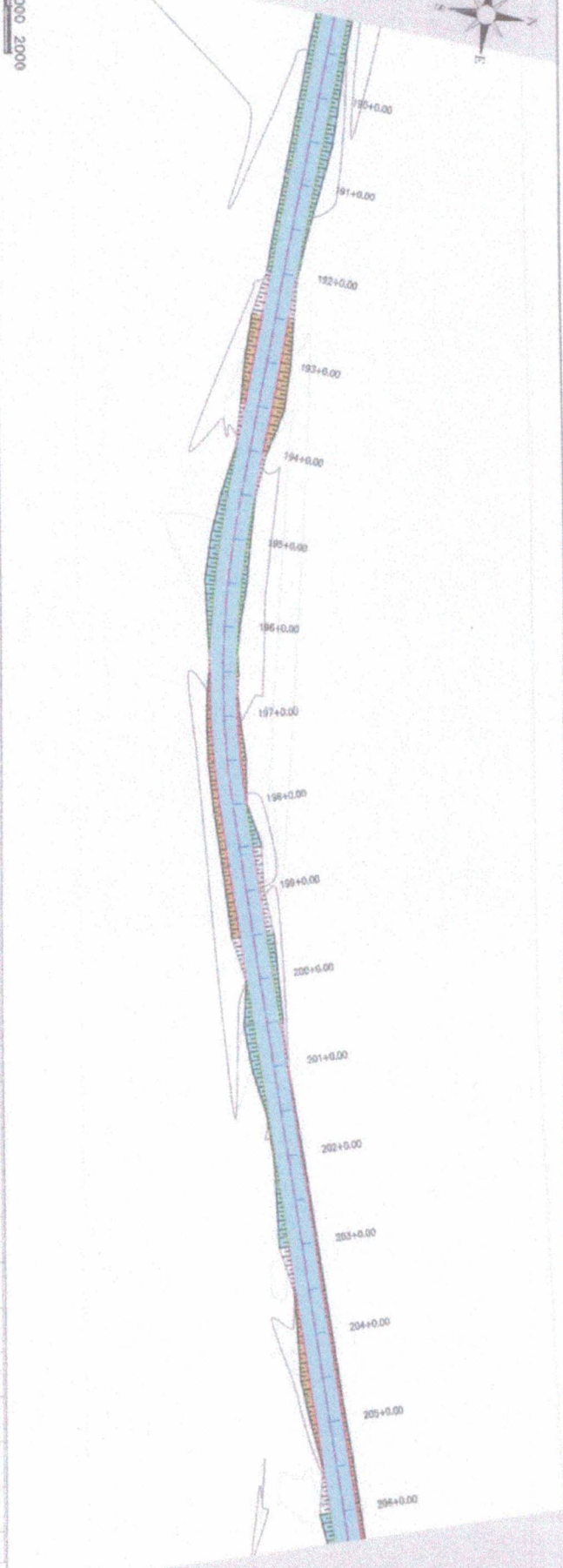
PREFETURA MUNICIPAL DE ACAUÃ  
 PAVIMENTAÇÃO ASFÁLTICA DA ESTRADA QUE LIGA A LOCALIDADE DE  
 LAGOA DOS CARNEIROS A LOCALIDADE DE AROEIRAS  
 ESTAQUEAMENTO E PERFIL LONGITUDINAL  
 11/18  
 1:1000





0 1000 2000

Cota vertical	Cota do travessamento	Cota do terreno	Estivo
0,847	25,489	25,192	188
0,987	25,521	24,883	189+10,00
0,967	25,500	24,823	190
0,891	25,528	24,839	190+10,00
0,440	25,489	25,029	191
0,321	25,495	25,014	191+10,00
0,392	25,347	24,955	192
-0,814	25,287	25,167	192+10,00
-1,037	25,228	25,283	193
-0,931	25,165	25,206	193+10,00
0,081	25,109	25,029	194
0,117	25,046	24,927	194+10,00
0,008	24,983	24,878	195
1,348	24,922	23,573	195+10,00
0,936	24,862	23,631	196
0,171	24,828	24,858	196+10,00
-0,187	24,843	25,010	197
-0,458	24,868	25,327	197+10,00
-0,688	24,893	25,582	198
-0,442	24,918	25,380	198+10,00
-0,678	24,943	25,621	199
0,349	24,968	24,619	199+10,00
1,344	24,992	23,648	200
1,134	25,017	23,863	200+10,00
0,385	25,042	24,680	201
0,639	25,067	25,028	201+10,00
0,336	25,092	24,704	202
-0,486	25,117	25,603	202+10,00
-0,860	25,142	26,021	203
-0,863	25,167	26,366	203+10,00
-0,827	25,191	26,118	204
-0,961	25,216	26,177	204+10,00
-0,994	25,241	26,235	205
-1,027	25,266	26,292	205+10,00
-0,876	25,291	26,367	206
0,398	25,308	24,718	206



*[Handwritten signature]*

Projeto: PAVIMENTAÇÃO ASFALTICA DA ESTRADA QUE LIGA A LOCALIDADE DE LAGOA DOS CARNEIROS A LOCALIDADE DE ARROEIRAS

Estudo: ESTAQUEAMENTO E PERFIL LONGITUDINAL

PREFEITURA MUNICIPAL DE ACARAJU

12 / 18

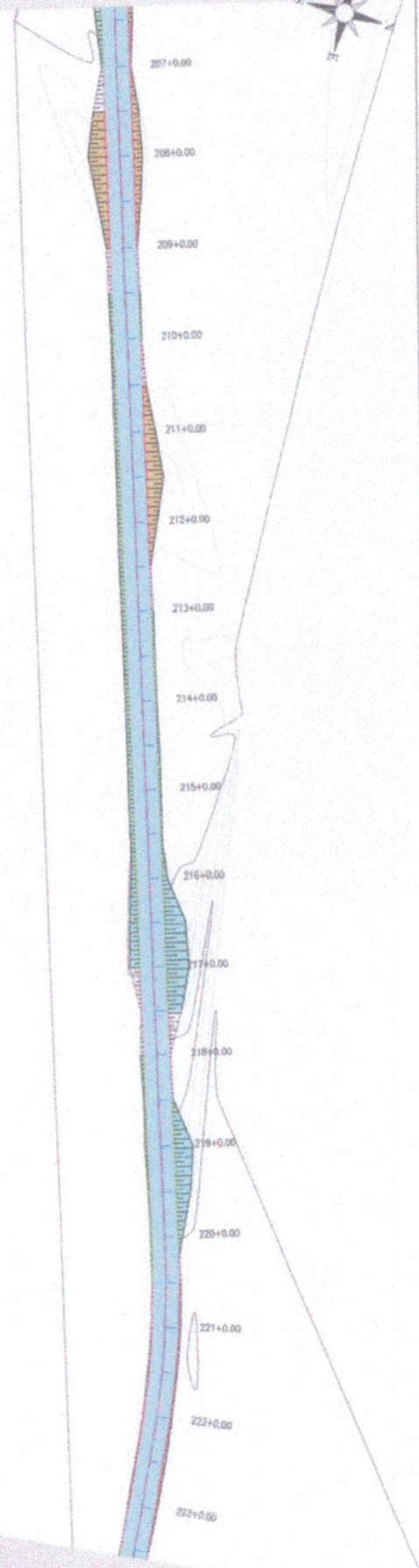
1:1000





Q 1:000 2000

Quilômetros	Cota do superelevação	Cota de Terreno	Elevação
0,000	25,320	24,719	356
0,081	25,316	24,730	294+10,00
0,081	25,341	25,089	207
-1,005	25,380	26,371	207+10,00
-3,276	25,380	27,666	208
-1,884	25,415	27,108	208+10,00
-0,265	25,440	25,808	208
0,285	25,485	25,200	208+10,00
0,290	25,480	25,240	215
0,407	25,515	25,111	210+10,00
0,456	25,540	24,884	211
0,485	25,564	24,879	211+10,00
0,671	25,588	24,898	212
0,411	25,614	25,203	213+10,00
0,207	25,639	25,138	213
0,204	25,664	25,348	213+10,00
0,285	25,689	25,400	214
0,280	25,716	25,419	214+10,00
0,279	25,728	25,460	215
0,295	25,762	25,487	215+10,00
0,270	25,752	25,579	216
1,157	25,733	24,575	216+10,00
1,485	25,711	24,245	217
0,709	25,680	24,980	217+10,00
0,150	25,688	25,014	218
0,247	25,648	25,401	218+10,00
0,490	25,627	25,327	219
0,286	25,606	25,321	219+10,00
0,170	25,585	25,485	220
0,030	25,584	25,528	220+10,00
0,001	25,544	25,513	221
0,000	25,523	25,514	221+10,00
-0,010	25,502	25,512	222
0,004	25,481	25,477	222+10,00
0,014	25,460	25,448	223
0,002	25,438	25,277	223+10,00
0,002	25,439	25,303	223



*[Handwritten signature]*

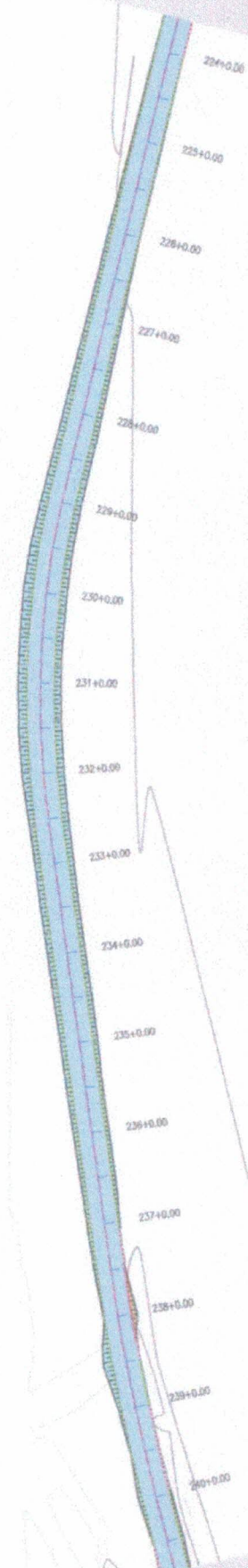
PROJETO DE LICITAÇÃO Nº 0653/2018  
 PREFEITURA MUNICIPAL DE ARACAJU  
 PAVIMENTAÇÃO ASFALTICA DA ESTRADA QUE LIGA A LOCALIDADE DE  
 LAGOA DOS CARNIROS A LOCALIDADE DE ARCEIRAS  
 ESTAQUEAMENTO E PERFIL LONGITUDINAL  
 13/18  
 ESCALA: 1:1000





Q 1000 2000

Cota canteiro	Cota de implantação	Cota de fachada	Estatos
0,2802	25,420	25,320	223
0,142	25,418	25,277	224
0,389	25,287	25,197	224+10,00
0,243	25,277	25,133	225
0,272	25,258	25,082	225+10,00
0,329	25,235	25,004	226
0,411	25,214	24,903	226+10,00
0,485	25,283	24,858	227
0,586	25,272	24,717	227+10,00
0,630	25,201	24,621	228
0,712	25,230	24,516	228+10,00
0,788	25,258	24,421	229
0,848	25,189	24,343	229+10,00
0,881	25,188	24,228	230
0,858	25,117	24,280	230+10,00
0,880	25,128	24,235	231
0,808	25,105	24,239	231+10,00
0,880	25,084	24,194	232
0,861	25,043	24,201	232+10,00
0,807	25,042	24,235	233
0,722	25,021	24,239	233+10,00
0,857	25,001	24,243	234
0,578	24,980	24,402	234+10,00
0,524	24,859	24,436	235
0,545	24,820	24,282	235+10,00
0,514	24,817	24,403	236
0,441	24,808	24,405	236+10,00
0,384	24,875	24,491	237
0,109	24,854	24,748	237+10,00
0,104	24,834	24,728	238
0,570	24,825	24,284	238+10,00
0,233	24,846	24,812	239
0,250	24,857	24,807	239+10,00
0,771	24,888	24,888	240
0,388	24,880	24,820	240+10,00
-0,848	24,885	24,925	242



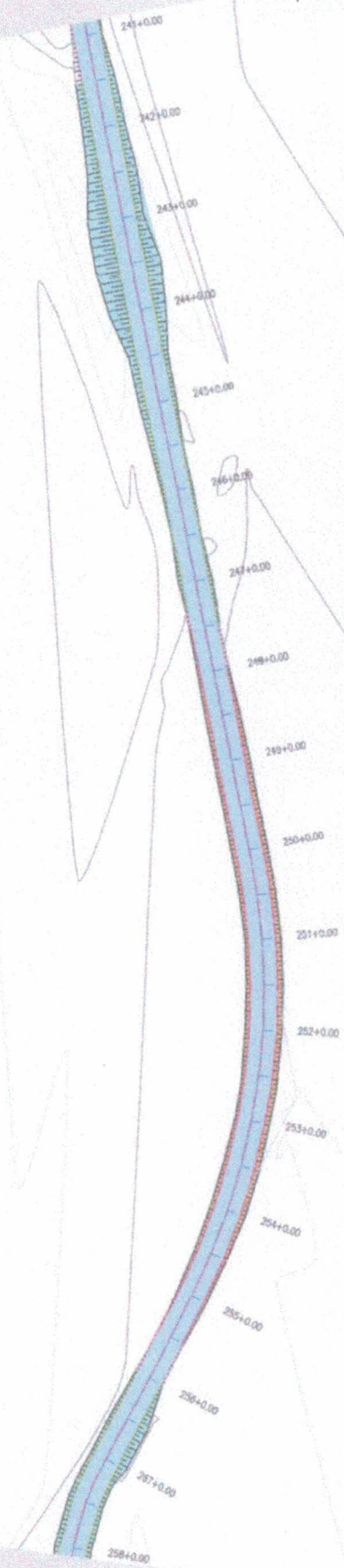
*[Handwritten signature]*

PREFEITURA MUNICIPAL DE ARAUÁ  
 PAVIMENTAÇÃO ASFALTICA DA ESTRADA QUE LIGA A LOCALIDADE DE  
 LAGOA DOS CARNEIROS A LOCALIDADE DE ARCEIRAS  
 ESTAQUEAMENTO E PERFIL LONGITUDINAL  
 PROJ. ARQ. J. DA SILVA, R. G. SILVA, R. J. SILVA  
 ESCALA: 1:1000





Q 1000 2000



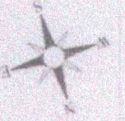
Estaca	Data de terreno	Cota da topografia	Cota vertical
240	24,879	24,888	-0,041
241	25,079	24,897	-0,180
242	24,249	24,902	0,653
243	23,440	24,913	1,473
244	24,200	24,925	1,329
245	23,800	24,938	1,338
246	24,173	24,947	0,774
247	24,583	24,958	0,385
248	24,818	24,970	0,251
249	24,853	24,981	0,128
250	24,688	24,993	0,304
251	24,758	25,005	0,248
252	24,824	25,014	0,190
253	24,573	25,028	0,453
254	24,775	25,041	0,267
255	25,317	25,078	-0,342
256	24,810	25,116	-0,321
257	24,800	25,144	-0,338
258	25,000	25,178	-0,282
259	25,532	25,212	-0,280
260	25,641	25,248	-0,285
261	25,977	25,280	-0,287
262	25,987	25,314	-0,283
263	25,882	25,350	-0,234
264	25,817	25,382	-0,435
265	25,852	25,416	-0,539
266	25,804	25,450	-0,354
267	25,792	25,484	-0,308
268	25,744	25,518	-0,325
269	25,670	25,552	-0,122
270	25,582	25,587	0,005
271	25,452	25,621	0,169
272	25,131	25,655	0,524
273	24,522	25,689	1,167
274	25,277	25,723	0,446
275	25,311	25,757	0,446
276	25,281	25,791	0,510

*[Handwritten signature]*

PREFEITURA MUNICIPAL DE ACARAU  
 PAVIMENTAÇÃO ASFALTICA DA ESTRADA QUE LIGA A LOCALIDADE DE LAGOA DOS CARNEIROS A LOCALIDADE DE ARCOEIRAS  
 ESTAQUEAMENTO E PERFIL LONGITUDINAL

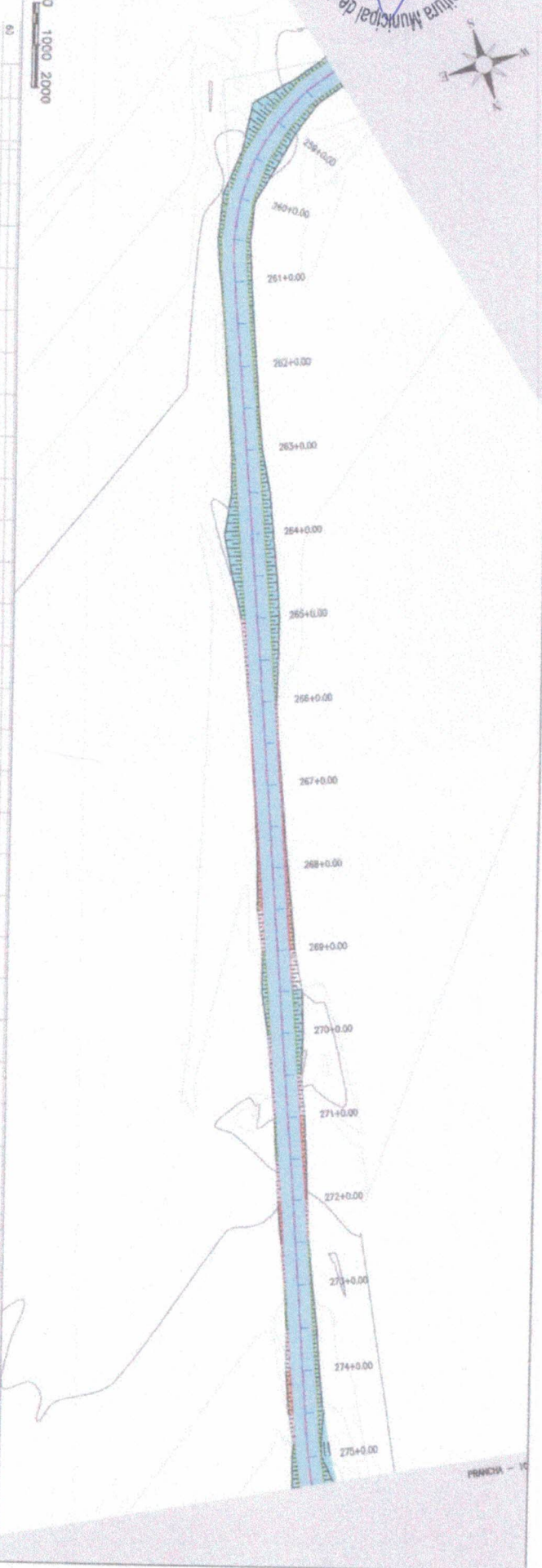
15 / 18  
 ESCALA: 1/1000





0 1000 2000

Data vertical	Cota do topografia	Data do terreno	Elevação
0,472	25,764	25,291	268
0,598	25,791	25,333	258+10,00
1,153	25,825	24,723	258+10,00
1,288	25,832	24,546	258+10,00
0,561	25,858	24,678	258+10,00
-0,131	25,863	24,624	260
0,342	25,827	25,586	260+10,00
0,411	25,861	25,027	261
0,623	25,965	25,573	261+10,00
0,378	25,030	25,481	262
0,327	26,084	25,757	262+10,00
0,290	26,068	25,803	263
-0,774	26,132	25,367	263+10,00
1,025	26,168	25,141	264
1,307	26,205	24,882	264+10,00
1,348	26,234	24,888	265
0,074	26,288	26,194	265+10,00
0,236	26,302	26,064	266
0,028	26,336	26,307	266+10,00
-0,040	26,370	26,470	267
-0,112	26,403	26,515	267+10,00
-0,320	26,397	26,632	268
-0,411	26,336	26,748	268+10,00
0,604	26,218	25,294	268
0,328	26,048	25,087	268+10,00
0,574	26,818	26,244	270
0,181	26,081	26,401	270+10,00
-0,031	26,305	26,338	271
0,038	26,048	25,013	271+10,00
-0,128	24,982	24,961	272
0,041	24,835	24,484	272+10,00
0,277	24,378	24,602	273
0,286	24,625	22,402	273+10,00
0,380	23,768	23,296	274
0,214	23,510	23,180	274+10,00
0,021	23,283	23,732	275
0,057	23,111	22,424	275



*[Handwritten signature]*

PAVIMENTAÇÃO ASFALTICA DA ESTRADA QUE LIGA A LOCALIDADE DE LAGOA DOS CARNEIROS A LOCALIDADE DE AROEIRAS ESTACQUEAMENTO E PERFIL LONGITUDINAL

PREFEITURA MUNICIPAL DE ACAUÁ

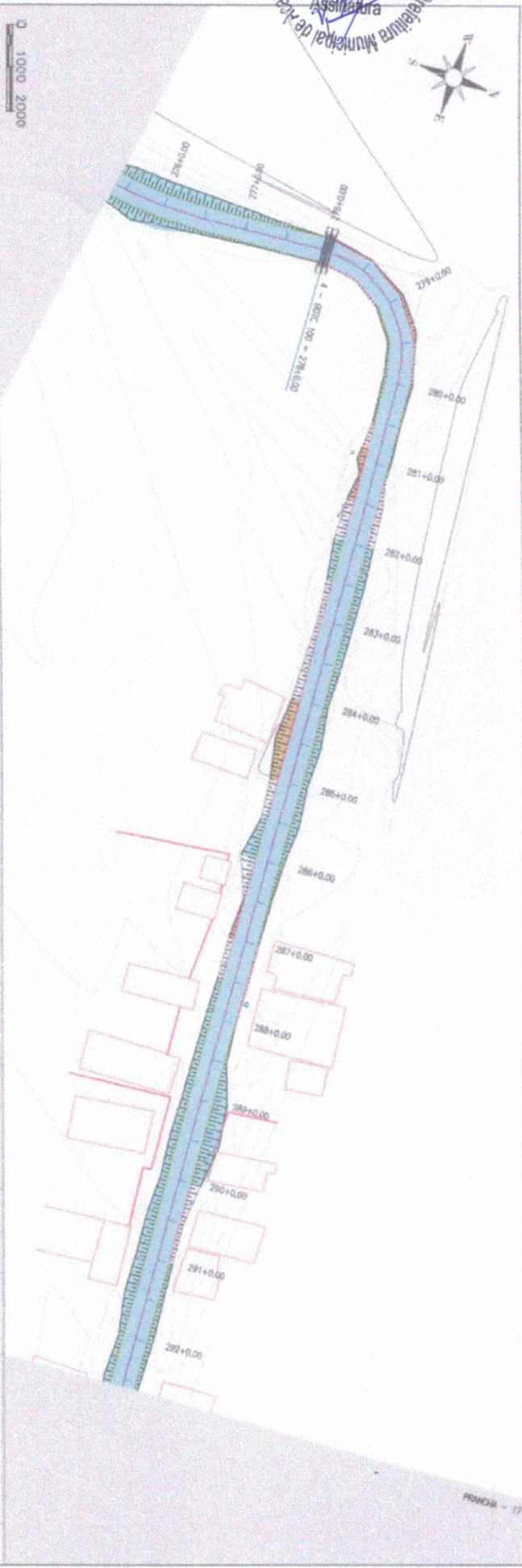
16 / 18

1/1000





1:1000 2006



Cota vertical	Cota de levantamento	Cota do terreno	Estaca
0,887	23,111	23,494	275
0,787	23,678	22,372	275+10,00
0,883	23,101	22,208	276+00,00
0,877	23,234	22,206	276+07,00
0,929	23,202	22,202	278+10,00
1,174	23,735	22,861	277
1,086	24,540	22,790	277+10,00
1,773	24,802	21,027	278+0
1,289	24,770	23,261	278+10,00
1,128	24,540	23,412	278
0,872	24,211	23,439	278+10,00
0,731	24,119	23,388	280
0,887	23,883	23,476	280+10,00
-0,108	23,802	24,012	281
-0,785	23,884	24,689	281+10,00
1,061	23,829	22,787	282
0,835	23,753	22,809	282+10,00
0,888	23,758	23,658	283
0,748	23,722	22,964	283+10,00
-0,207	23,687	23,777	284
-0,425	23,651	24,078	284+10,00
0,183	23,616	23,423	285
0,887	23,580	22,964	285+10,00
0,884	23,545	23,851	286
0,135	23,510	23,375	286+10,00
-0,125	23,474	23,599	287
0,112	23,439	23,327	287+10,00
0,396	23,403	23,007	288
0,028	23,368	22,836	288+10,00
1,162	23,332	22,189	289
1,277	23,297	21,919	289+10,00
0,818	23,261	22,242	290
0,306	23,226	22,830	290+10,00
0,748	23,190	22,443	291
0,884	23,155	22,481	291+10,00
0,876	23,119	22,492	292

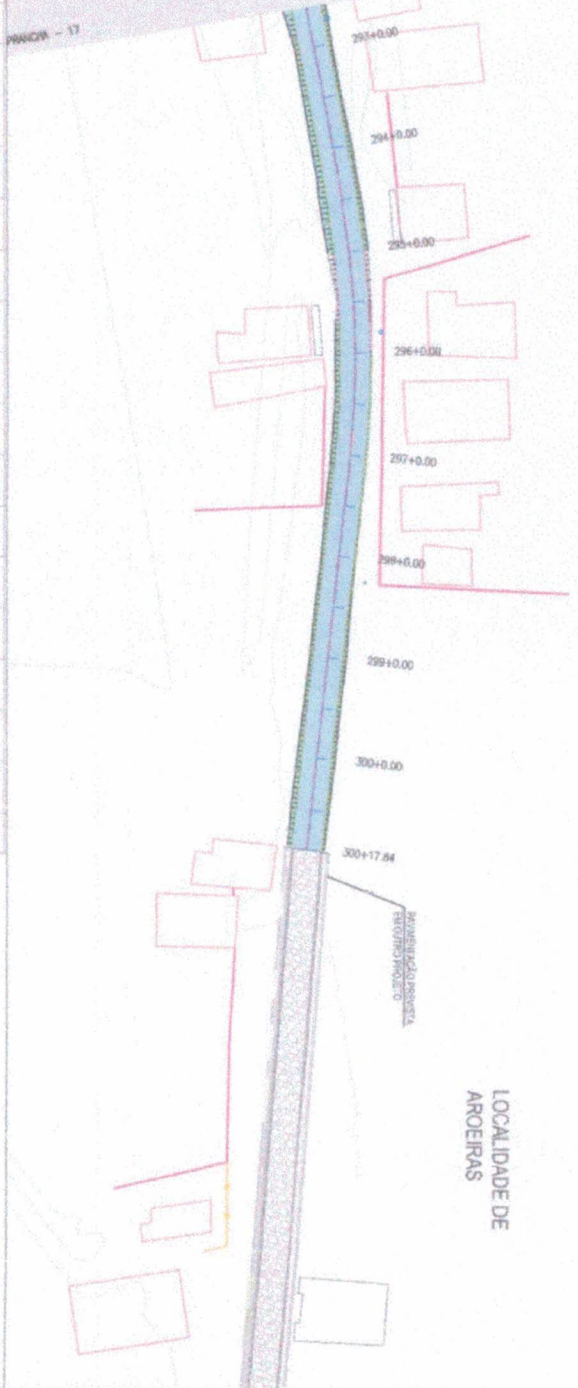
PREFEITURA MUNICIPAL DE ARACAJU  
 PAVIMENTAÇÃO ASFÁLTICA DA ESTRADA QUE LIGA A LOCALIDADE DE LAGOA DOS CARREIROS A LOCALIDADE DE AROERAS  
 ESTAQUEAMENTO E PERFIL LONGITUDINAL  
 ESCALA 1:1000





Q 1:000 2:000

Cota	Cota do	Cota do	Eleva	
terreno	terreno	terreno		
0,532	22,077	22,546	292	22
0,481	22,049	22,388	292	23
0,763	22,013	22,251	293+10,00	24
0,576	22,578	22,402	294	25
0,534	22,842	22,468	294+10,00	26
0,504	22,807	22,402	295	27
-0,810	22,871	22,482	295+10,00	28
0,278	22,836	22,502	296	29
0,329	22,800	22,471	296+10,00	30
0,306	22,785	22,598	297	31
0,244	22,729	22,485	297+10,00	32
0,278	22,694	22,418	298	33
0,288	22,659	22,370	298+10,00	34
0,308	22,623	22,314	299	35
0,311	22,588	22,277	299+10,00	36
0,381	22,552	22,172	300	37
0,353	22,517	22,182	300+10,00	38
0,300	22,480	22,189	300	39



*[Handwritten signature]*

PREFEITURA MUNICIPAL DE ACARAU  
 PAVIMENTAÇÃO ASFALTICA DA ESTRADA QUE LIGA A LOCALIDADE DE  
 LAGOA DOS CARNEIROS A LOCALIDADE DE AROEIRAS  
 ESTAQUEAMENTO E PERFIL LONGITUDINAL  
 PROJ. ANO  
 PAV. ANO  
 ESCALA: 1:10000

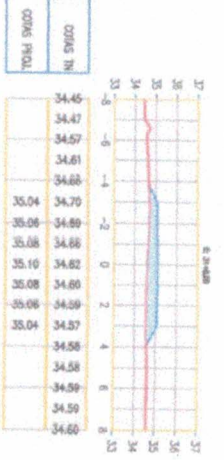
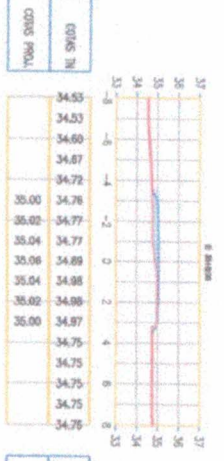
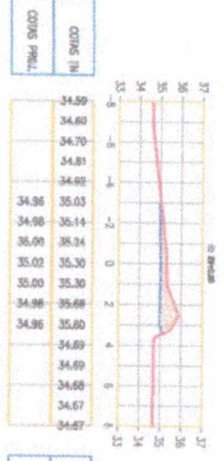
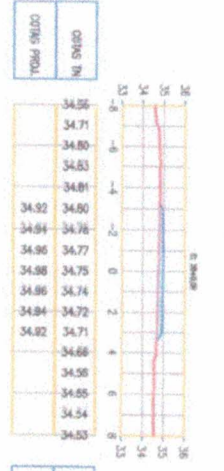
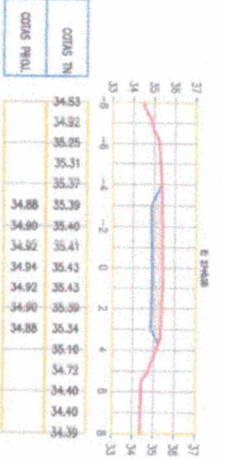
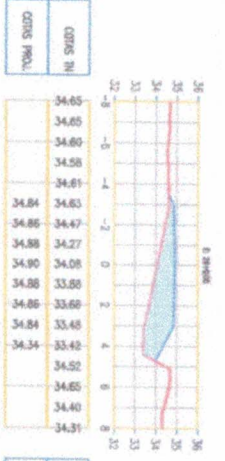
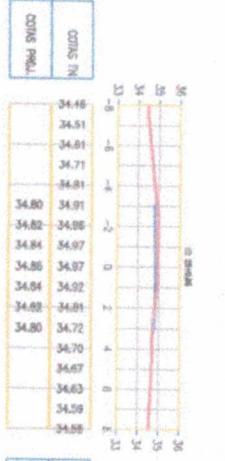
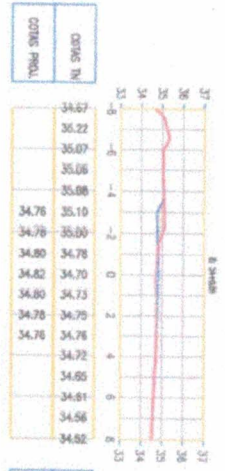
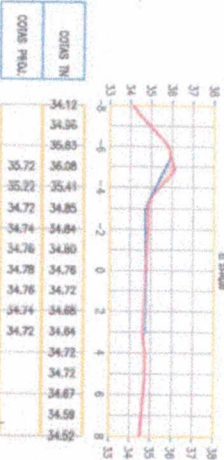
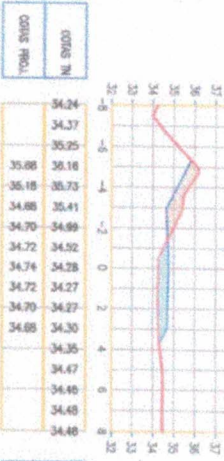
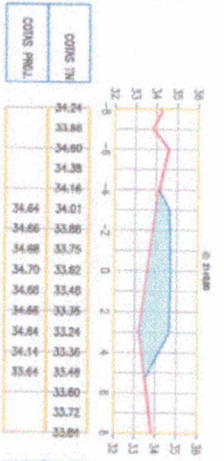
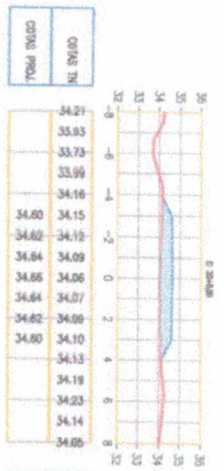
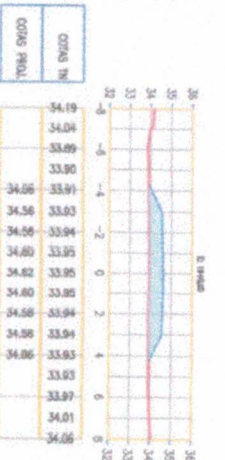
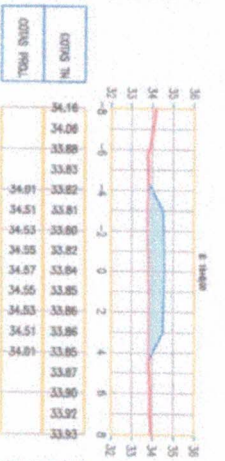
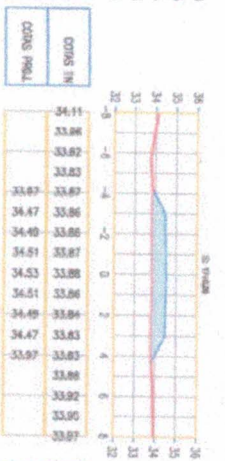
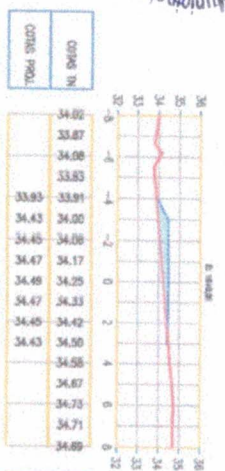
LOCALIDADE DE AROEIRAS

1







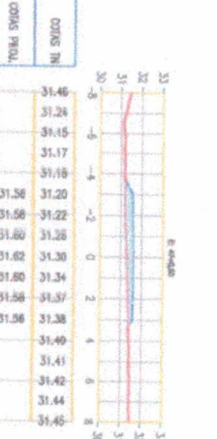
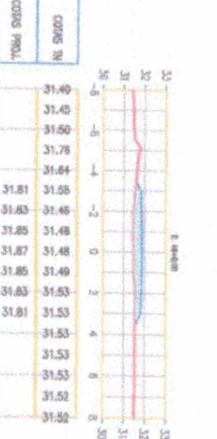
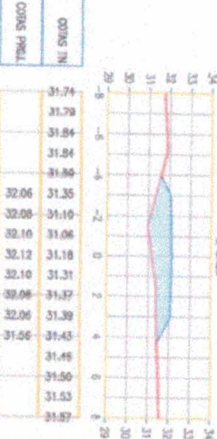
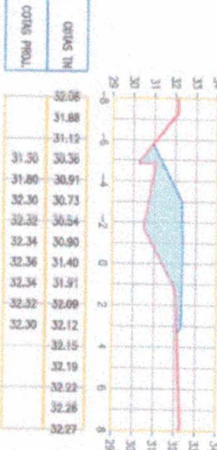
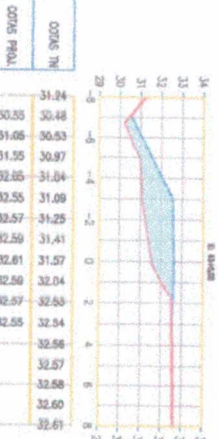
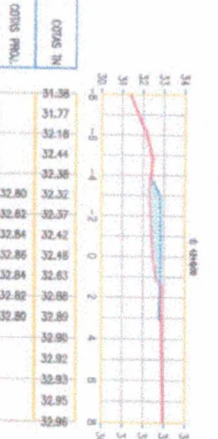
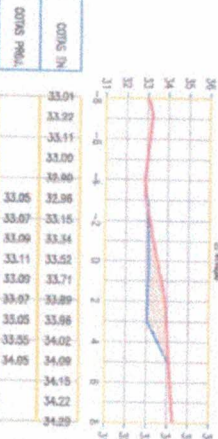
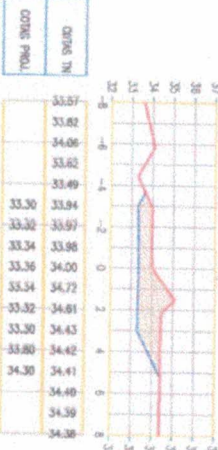
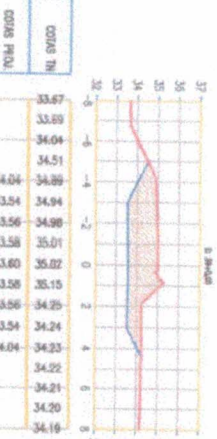
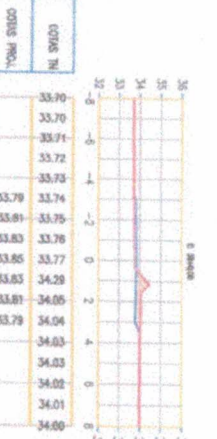
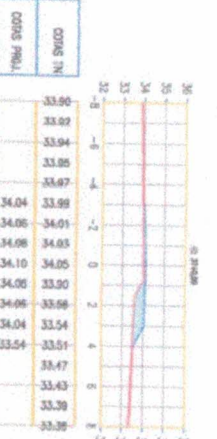
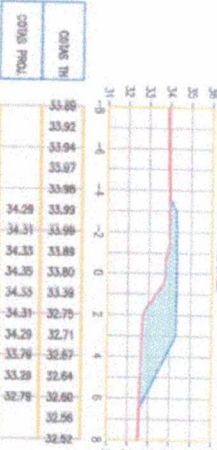
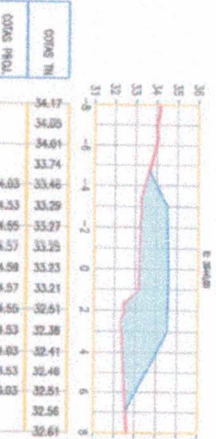
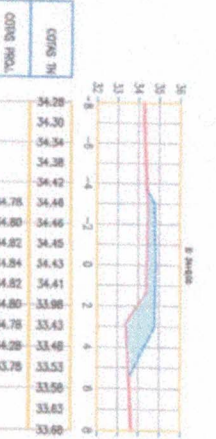
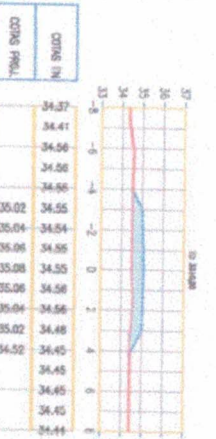
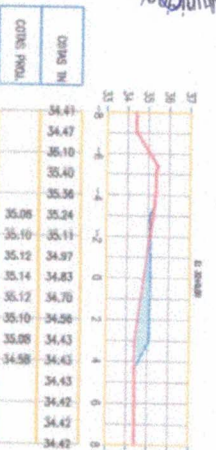


PREFEITURA MUNICIPAL DE ACARAI  
 PAVIMENTAÇÃO ASFÁLTICA DA ESTRADA QUE LIGA A LOCALIDADE DE LAGOA DOS CARNEIROS A LOCALIDADE DE AROEIRAS  
 SEÇÕES TRANSVERSAIS

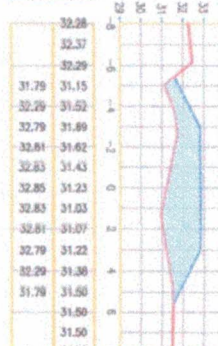
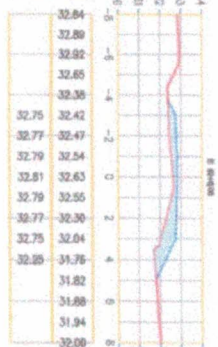
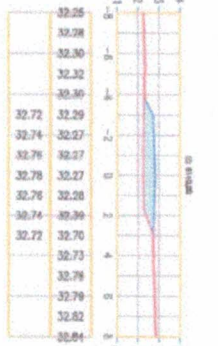
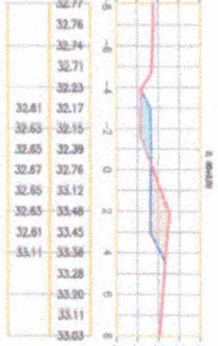
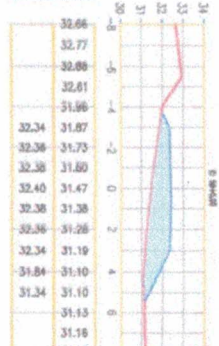
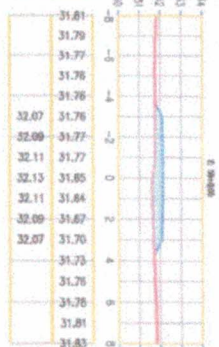
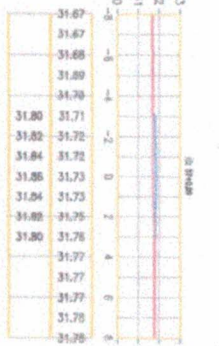
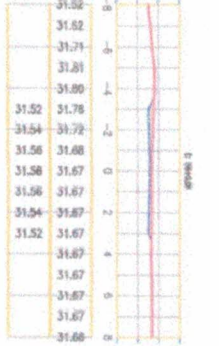
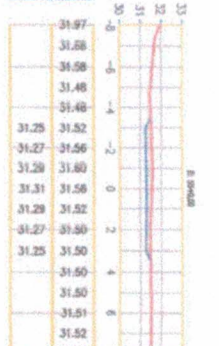
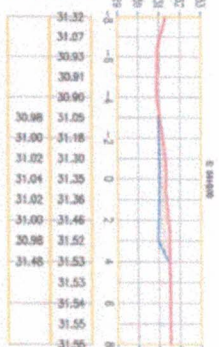
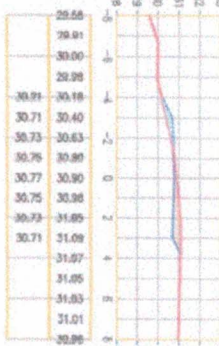
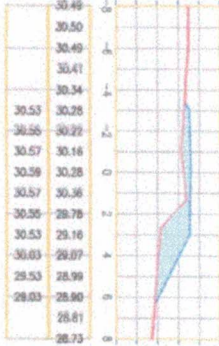
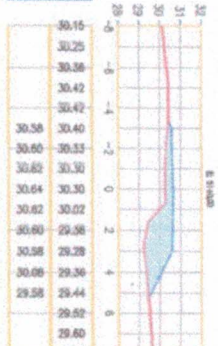
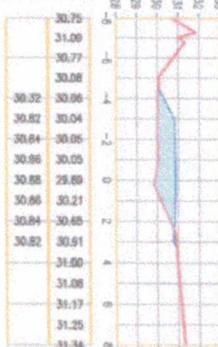
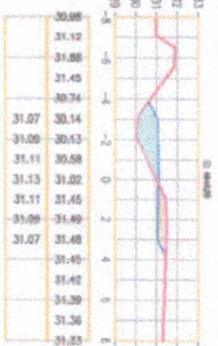
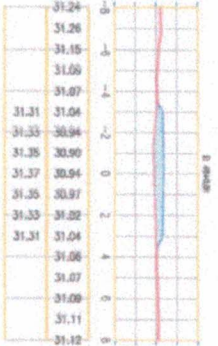
PRÓPRIA: 2 / 19  
 ESCOLA: 1/250

Assinatura









*[Handwritten Signature]*



