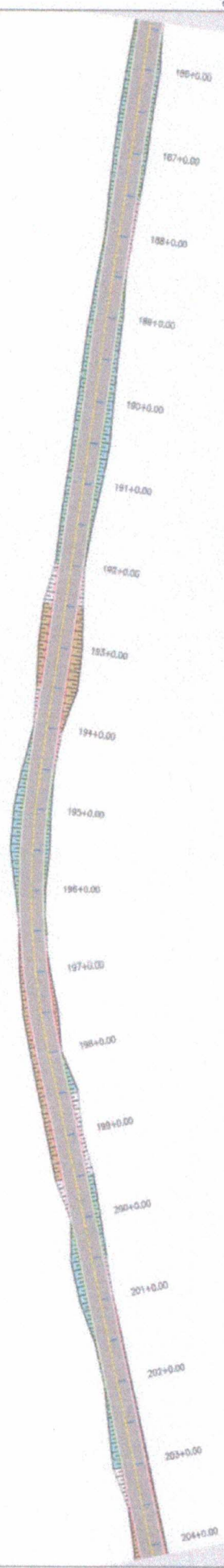



*[Handwritten Signature]*

Prefeitura Municipal de Aracaju LAGOA DOS CARNEIROS A LOCALIDADE DE ARÓREIRAS PROJETO DE SINALIZAÇÃO	PRANCHA - 9
	PRANCHA - 10
ESCALA: <b>5 / 9</b>	ESCALA: 1/1000



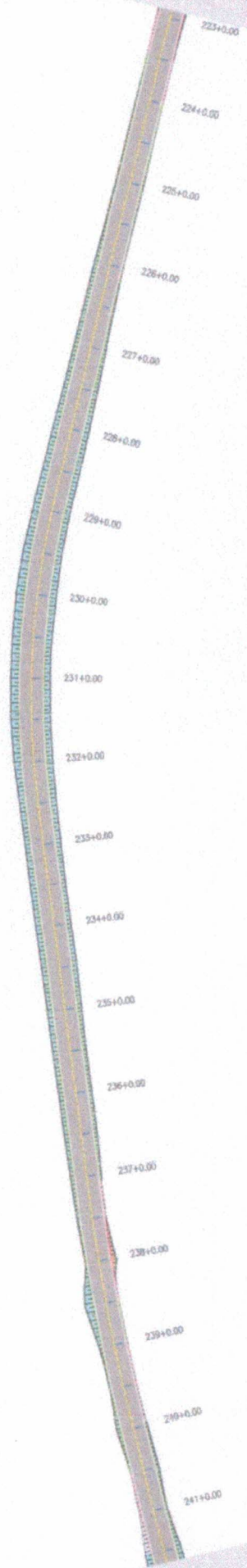
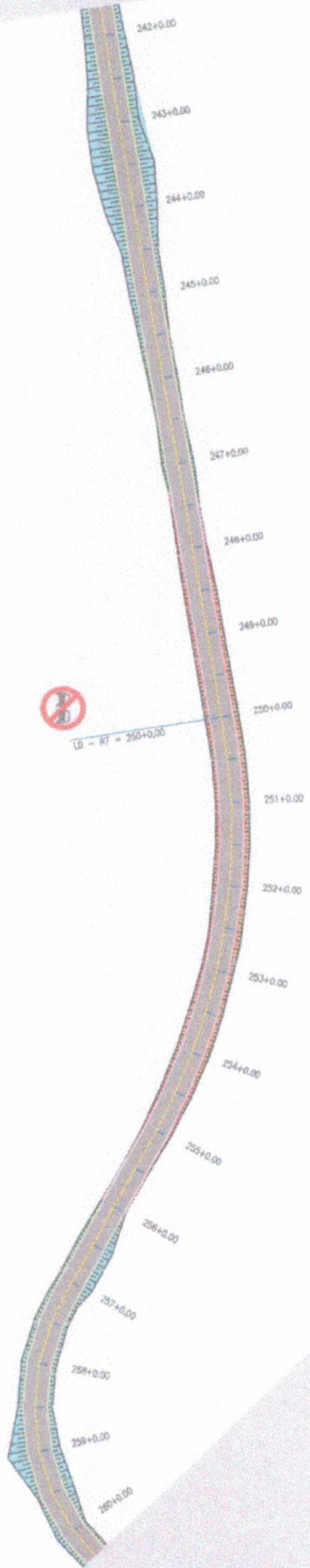
*[Handwritten signature]*

PREFEITURA MUNICIPAL DE ACARAÚ PAVIMENTAÇÃO ASFÁLTICA DA ESTRADA QUE LIGA A LOCALIDADE DE LAGOA DOS CARNEIROS A LOCALIDADE DE ARDEIRAS PROJETO DE SINALIZAÇÃO		PLANÍCULA <b>6 / 9</b>
ESCALA 1/1000		





PRANCHA - 13

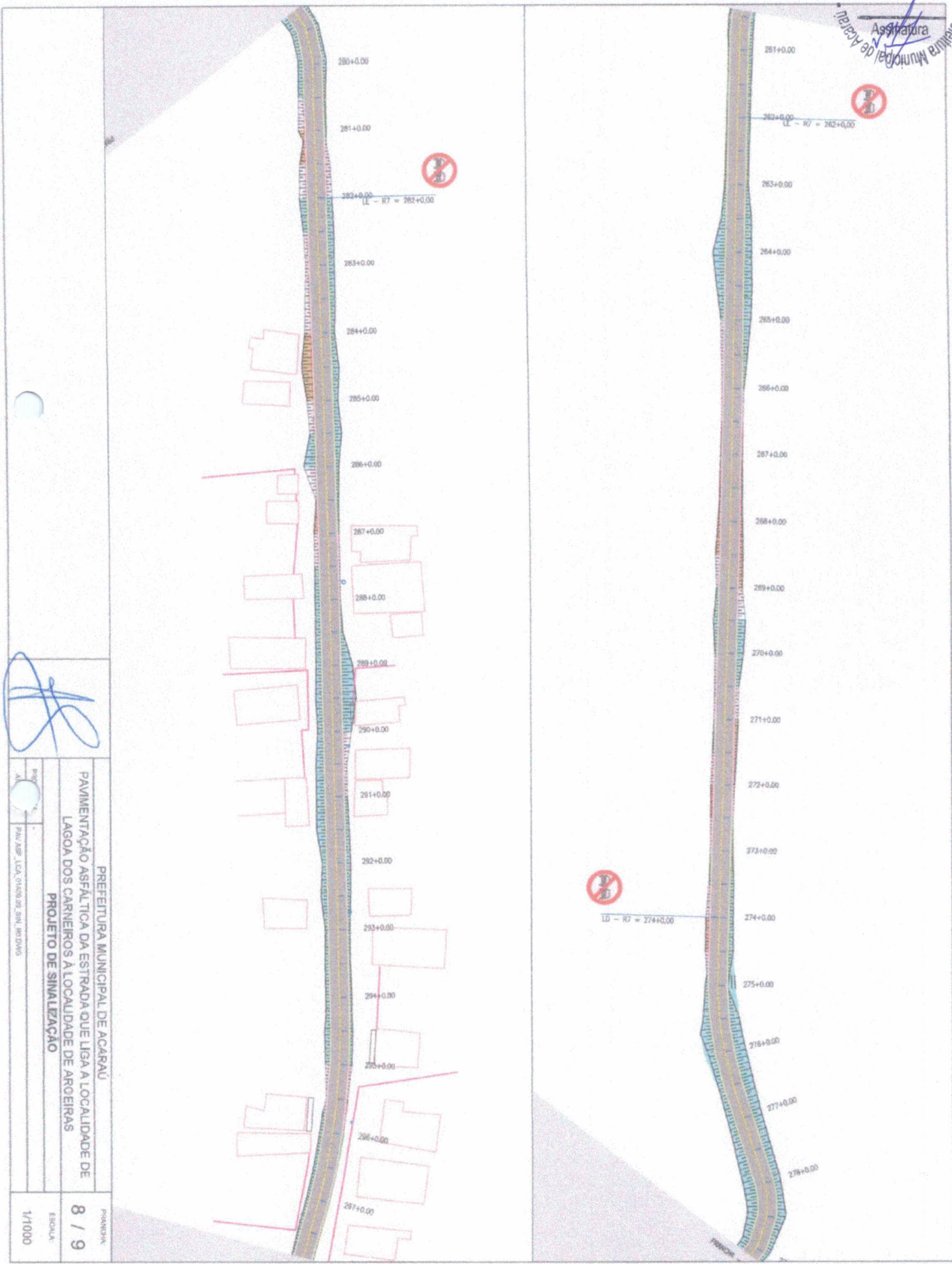


*[Handwritten signature]*

PREFEITURA MUNICIPAL DE ACARAÚ		PRANCHA
PAVIMENTAÇÃO ASFÁLTICA DA ESTRADA QUE LIGA A LOCALIDADE DE LAGOA DOS CARNEIROS A LOCALIDADE DE ARGEIRAS		7 / 9
PROJETO DE SINALIZAÇÃO		ESCALA
PAV/ABR/LOA/01/00/09 SRI. EDSON		1/1000

PRANCHA - 13

A

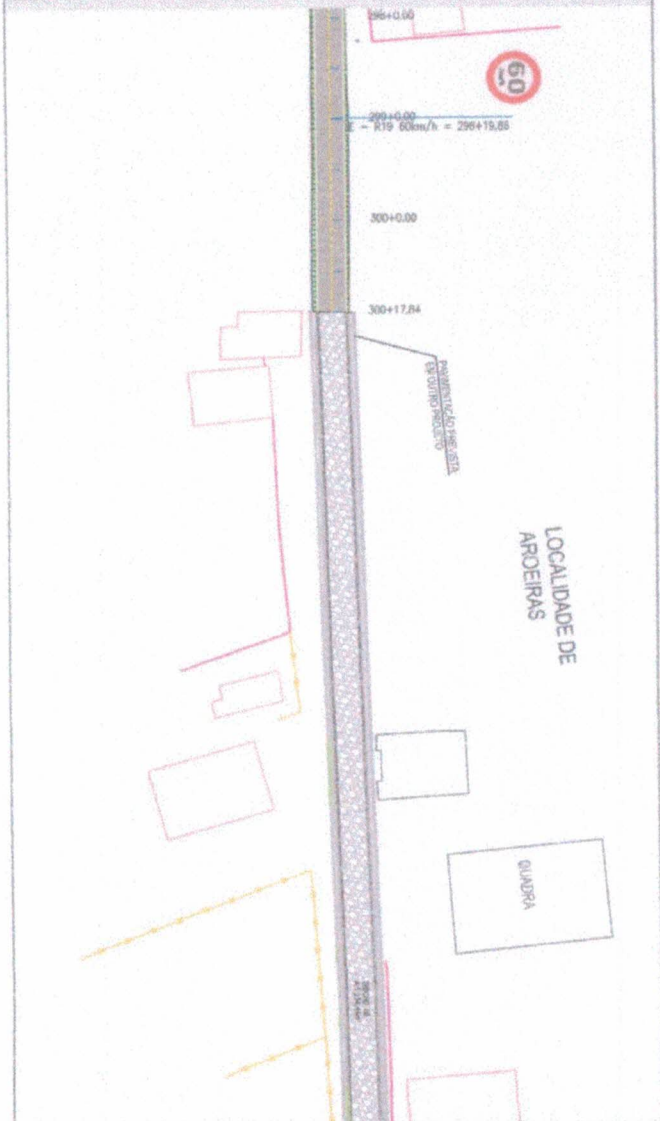


*[Handwritten signature]*

PROJ. A. PALAZZI LICA, ODEON DE SENA RODRIGUES	PREFEITURA MUNICIPAL DE ACARAU	PROJ. A. PALAZZI LICA, ODEON DE SENA RODRIGUES
PAVIMENTAÇÃO ASFALTICA DA ESTRADA QUE LIGA A LOCALIDADE DE LAGOA DOS CARNEIROS A LOCALIDADE DE ARCEIRAS	PROJETO DE SINALIZAÇÃO	PROJ. A. PALAZZI LICA, ODEON DE SENA RODRIGUES
8 / 9	ESCALA	1/1000



PROJETO - 16



PREFEITURA MUNICIPAL DE ACARAU  
 PAVIMENTAÇÃO ASFALTICA DA ESTRADA QUE LIGA A LOCALIDADE DE LAGOA DOS CARNEIROS A LOCALIDADE DE ARGOEIRAS  
 PROJETO DE SINALIZAÇÃO

PRINCIPAL  
**9 / 9**  
 ESCALA:  
 1/1000

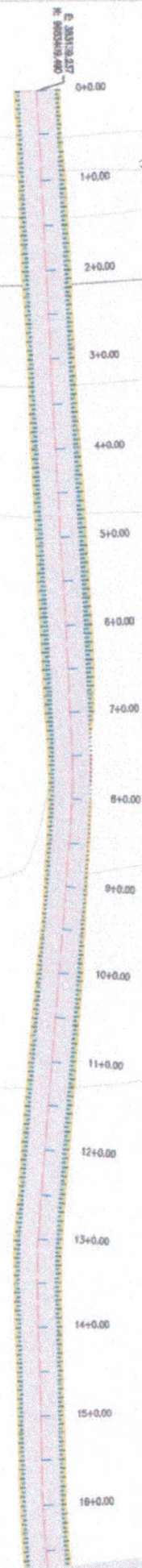
*[Handwritten signature]*

*[Handwritten mark]*





LOCALIDADE DE CAUASSU



0 - 1000 2000

Cota vertical	Cota de terraplenagem	Cota do terreno	Estaca
0,800	108,410	108,010	0
0,847	108,002	108,105	0+10,00
0,887	107,918	108,051	1
0,742	108,000	108,000	1+10,00
0,780	108,002	108,154	2
0,703	108,415	108,713	2+10,00
0,880	104,051	104,370	3
0,732	104,000	103,800	3+10,00
0,808	104,237	105,420	4
0,834	103,000	103,100	4+10,00
0,880	103,791	103,882	5
0,845	103,580	103,851	5+10,00
0,890	103,400	103,400	6
0,817	103,300	103,200	6+10,00
0,870	103,010	103,140	7
0,780	102,815	102,417	7+10,00
0,370	102,600	102,250	8
0,430	102,400	101,800	8+10,00
0,883	102,233	101,800	9
0,780	102,007	101,400	9+10,00
0,821	101,800	101,204	10
0,870	101,800	101,200	10+10,00
0,700	101,700	101,070	11
0,730	101,600	100,940	11+10,00
0,700	101,500	100,877	12
0,670	101,400	100,800	12+10,00
0,720	101,300	100,690	13
0,680	101,200	100,500	13+10,00
0,842	101,100	100,543	14
0,654	101,000	100,401	14+10,00
0,804	100,900	100,301	15
0,630	100,800	100,240	15+10,00
0,602	100,700	100,143	16
0,620	100,720	100,091	16+10,00
0,580	100,711	100,114	16

Cota de terraplenagem

Cota do terreno

PROJETO: PAVIMENTAÇÃO ASFALTICA DA ESTRADA QUE LIGA A LOCALIDADE DE CAUASSU A ILHA DOS COQUEIROS  
 ESTAQUEAMENTO E PERFIL LONGITUDINAL  
 PREFEITURA MUNICIPAL DE ACARAU


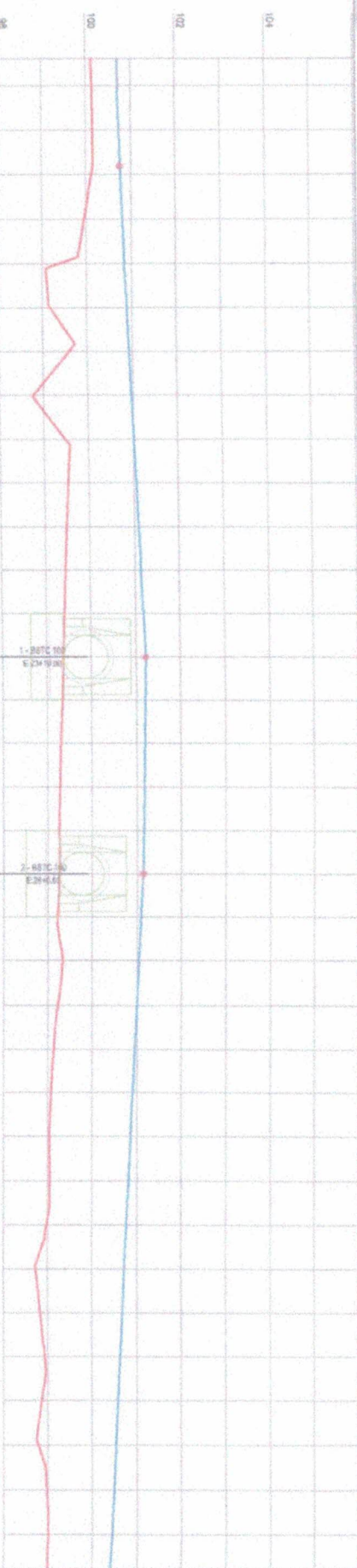
PROJETA: 1 / 07  
 ESCALA: 1/1000

PROJETA: PAVASB\_CANC\_01-007-07\_BSCM\_E1.DWG





Cota vertical	Cota da terraplenagem	Cota da terreno	Estaca
0,596	100,711	100,114	16
0,576	100,714	100,136	17
0,267	100,730	100,191	17+10,00
0,241	100,767	100,719	18
0,256	100,809	99,302	18+10,00
1,463	100,849	99,386	19
1,705	100,860	99,185	19+10,00
1,337	100,931	99,594	20
3,289	100,972	99,764	20+10,00
1,637	101,013	99,477	21
1,520	101,054	99,534	21+10,00
1,613	101,096	99,483	22
1,882	101,137	99,445	22+10,00
1,786	101,178	99,413	23
1,839	101,218	99,379	23+10
1,881	101,253	99,342	24
1,881	101,288	99,306	24+10,00
1,899	101,322	99,263	25
1,896	101,356	99,220	25+10,00
1,877	101,388	99,281	26+0
1,880	101,394	99,274	26+10,00
1,706	101,047	99,361	27
1,700	101,001	99,532	27+10,00
1,823	100,954	99,133	28
1,833	100,999	99,072	28+10,00
1,824	100,801	99,538	29
1,708	100,816	99,617	29+10,00
1,787	100,769	99,871	30
2,201	100,722	99,721	20+10,00
1,842	100,676	99,533	31
1,889	100,629	99,831	31+10,00
1,715	100,585	99,867	32
1,749	100,539	99,787	32+10,00
1,512	100,490	99,877	33
1,446	100,443	99,897	33+10,00
1,418	100,404	99,988	33



*[Handwritten signature]*

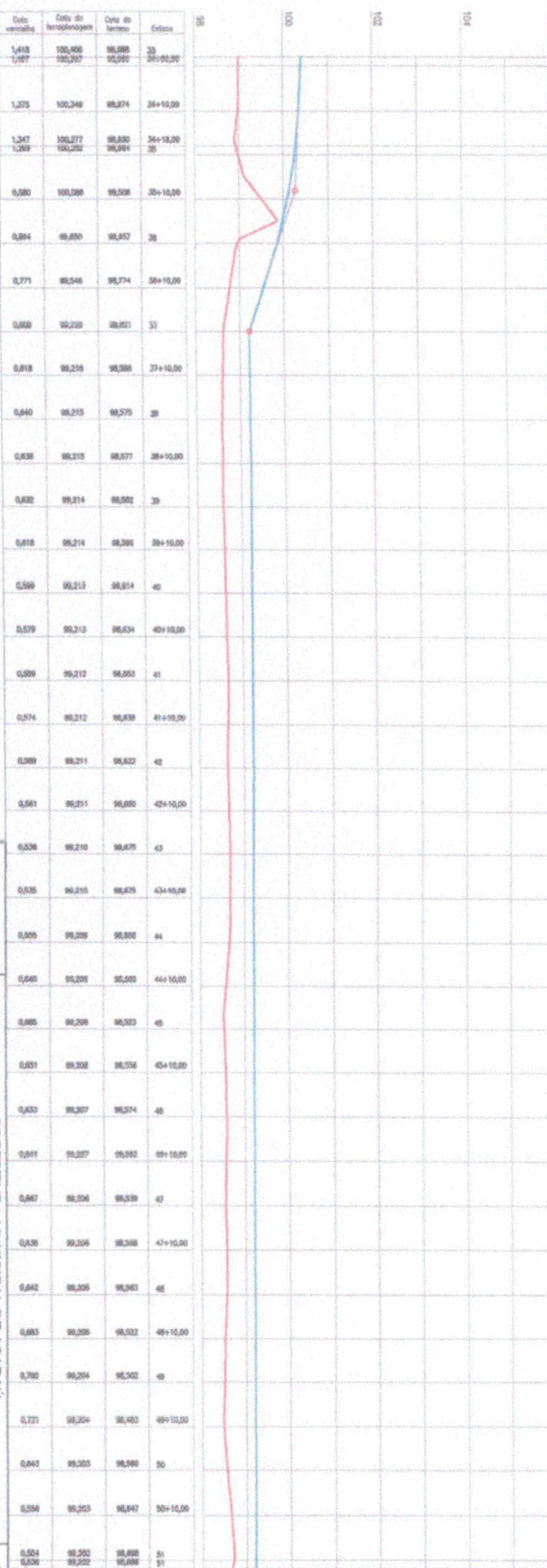
PROJ. CIVIL  
 PREFEITURA MUNICIPAL DE ACARAJÁ  
**PAVIMENTAÇÃO ASFALTICA DA ESTRADA QUE LIGA A LOCALIDADE DE CALASSU A ILHA DOS COQUEIROS**  
**ESTAQUEAMENTO E PERFIL LONGITUDINAL**

PRIMARIA  
**2 / 07**  
 ESCALA  
 1:1.000





0 10000 20000



Cota vertical	Cota do terreno	Cota do terreno	Estaca
1,413	100,466	98,288	29
1,287	100,300	98,292	29+10,00
1,275	100,348	98,274	30+10,00
1,247	100,277	98,830	30+10,00
1,289	100,202	98,944	30
0,980	100,080	98,508	30+10,00
0,884	99,890	98,957	30
0,771	98,546	98,774	30+10,00
0,600	98,228	98,621	31
0,818	98,218	98,388	27+10,00
0,640	98,215	98,579	30
0,638	98,215	98,577	30+10,00
0,632	98,214	98,582	30
0,618	98,214	98,580	30+10,00
0,589	98,213	98,614	40
0,579	98,213	98,634	40+10,00
0,589	98,212	98,603	41
0,574	98,212	98,639	41+10,00
0,589	98,211	98,622	42
0,581	98,211	98,600	42+10,00
0,528	98,210	98,670	43
0,535	98,210	98,678	43+10,00
0,505	98,209	98,605	44
0,480	98,208	98,603	44+10,00
0,485	98,208	98,623	45
0,451	98,208	98,556	45+10,00
0,433	98,207	98,574	46
0,414	98,207	98,603	46+10,00
0,407	98,206	98,538	47
0,430	98,206	98,568	47+10,00
0,442	98,205	98,583	48
0,483	98,205	98,522	48+10,00
0,700	98,204	98,502	49
0,727	98,204	98,483	49+10,00
0,445	98,203	98,580	50
0,356	98,203	98,647	50+10,00
0,504	98,202	98,688	51
0,536	98,202	98,688	51

PREFEITURA MUNICIPAL DE ACARAJÚ  
 PAVIMENTAÇÃO ASFÁLTICA DA ESTRADA QUE LIGA A LOCALIDADE DE CAUASSU À ILHA DOS COQUEIROS  
 ESTAQUEAMENTO E PERFIL LONGITUDINAL

*[Handwritten signature]*

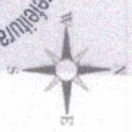
PAV. ASF. - CANT. 01/2023 - GEOTEC. P.1/000

3 / 07

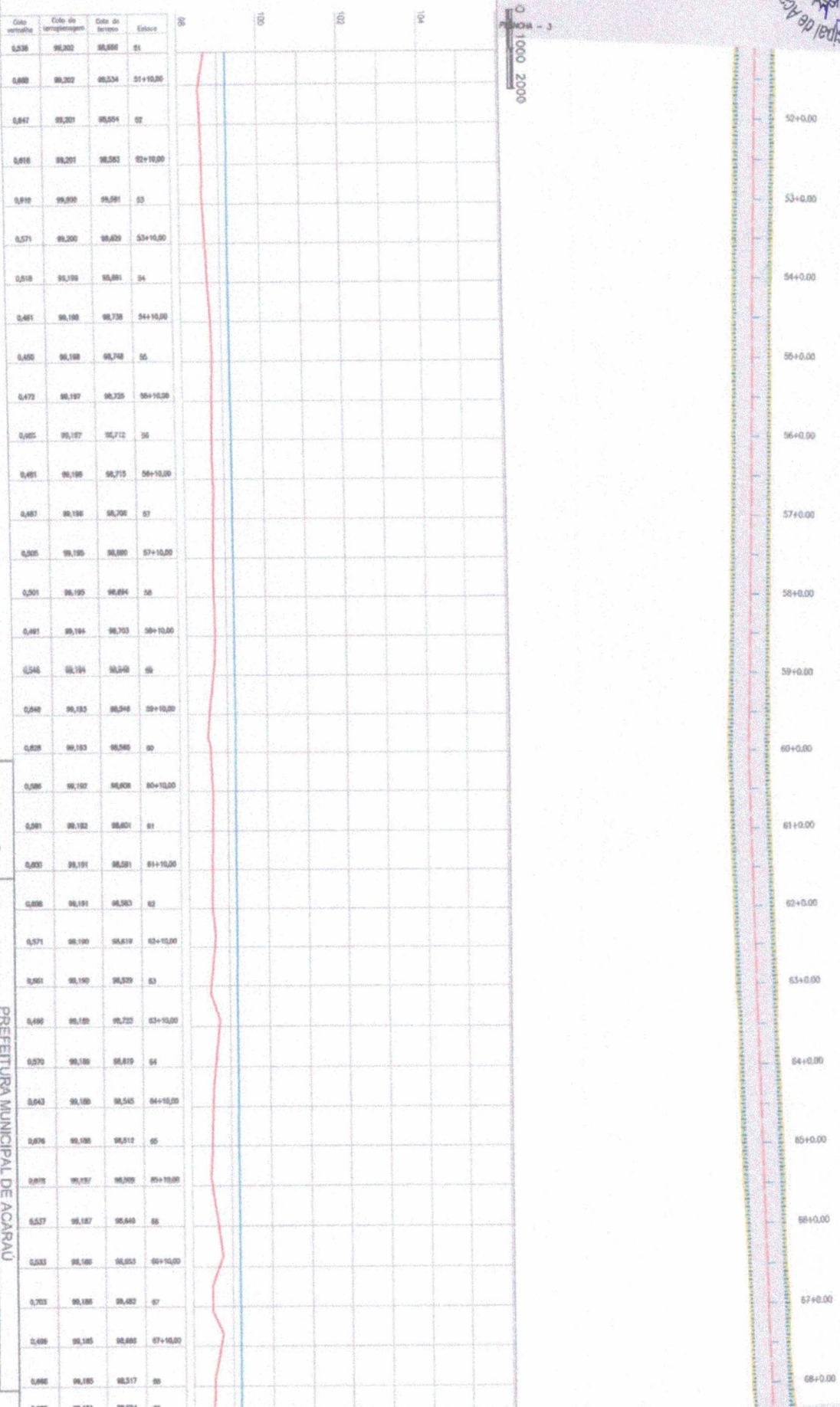
1/1000

A





0 1000 2000  
 ESCALA - 3



Cota vertical	Cota de tarraçamento	Cota de terreno	Estante
0,536	98,202	98,888	51
0,688	98,202	98,234	51+10,00
0,847	98,201	98,604	52
0,616	98,201	98,593	52+10,00
0,919	98,899	98,881	53
0,571	98,200	98,629	53+10,00
0,618	98,188	98,881	54
0,481	98,188	98,738	54+10,00
0,600	98,188	98,748	55
0,472	98,187	98,735	55+10,00
0,685	98,187	98,712	56
0,461	98,186	98,715	56+10,00
0,487	98,186	98,708	57
0,265	98,185	98,688	57+10,00
0,501	98,185	98,684	58
0,491	98,184	98,703	58+10,00
0,546	98,184	98,248	59
0,648	98,183	98,248	59+10,00
0,628	98,183	98,248	60
0,586	98,182	98,608	60+10,00
0,581	98,182	98,601	61
0,600	98,181	98,581	61+10,00
0,688	98,181	98,583	62
0,571	98,180	98,619	62+10,00
0,661	98,180	98,579	63
0,468	98,180	98,723	63+10,00
0,570	98,180	98,619	64
0,643	98,180	98,545	64+10,00
0,676	98,180	98,512	65
0,678	98,187	98,588	65+10,00
0,537	98,187	98,648	66
0,583	98,186	98,653	66+10,00
0,703	98,185	98,492	67
0,488	98,185	98,688	67+10,00
0,686	98,185	98,517	68
0,680	98,184	98,504	68

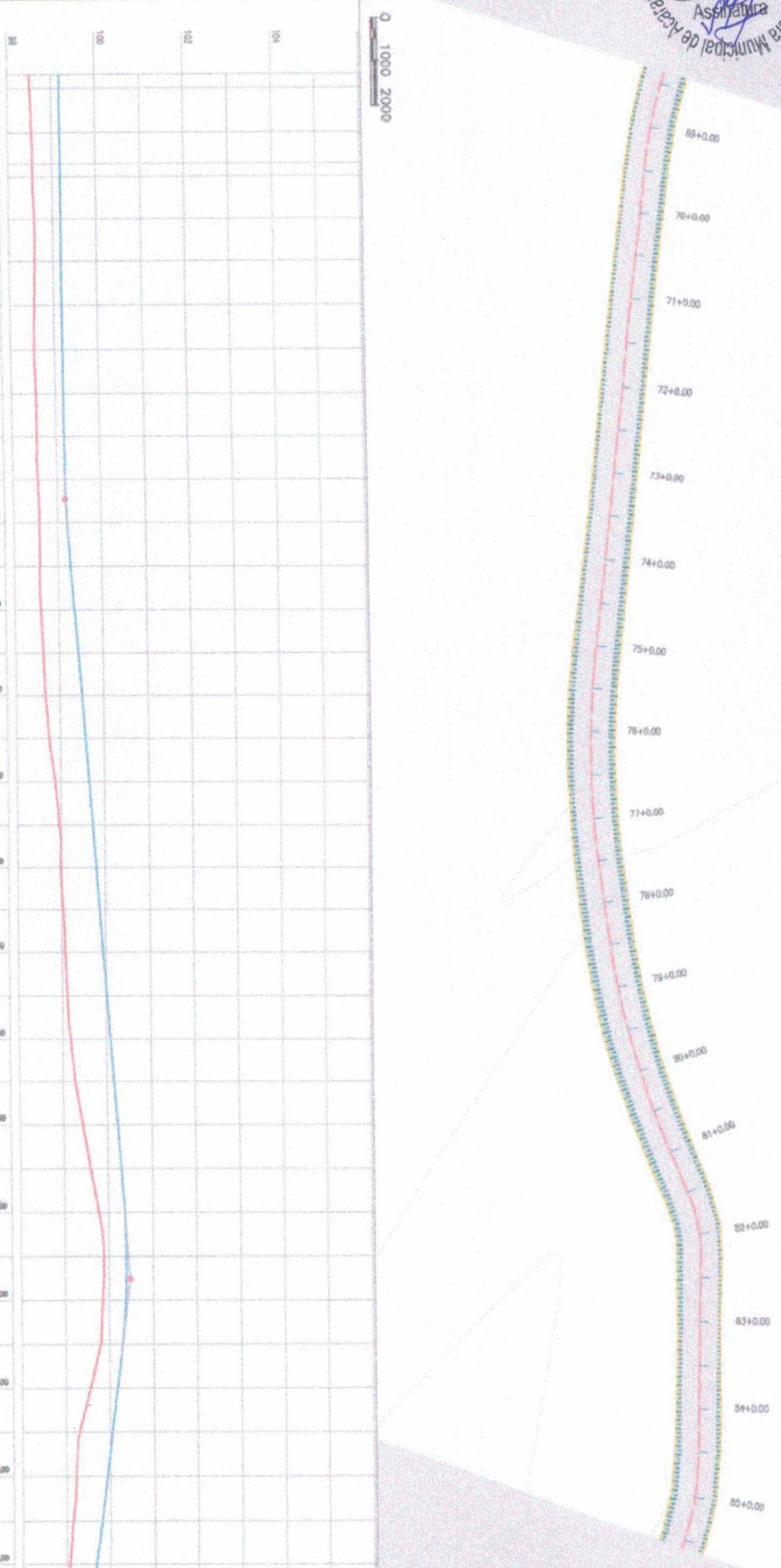
*[Handwritten signature]*

PROJ. ARB.  
 PAULO RIBEIRO CAVALCANTE JUNIOR  
 PREFEITURA MUNICIPAL DE ACARAÚ  
 PAVIMENTAÇÃO ASFALTICA DA ESTRADA QUE LIGA A LOCALIDADE DE CAUASSU A ILHA DOS COQUEIROS  
 ESTAQUEAMENTO E PERFIL LONGITUDINAL  
 ESCALA: 1:1000  
 4 / 07





Q. 1:000 2:000




Cota vertical	Cota do terraplenagem	Cota do terreno	Estaca
0,000	96,124	96,884	69
0,071	96,124	96,813	69+10,00
0,638	96,124	96,545	69+20,00
0,654	96,183	96,509	69+27,00
0,635	96,183	96,588	69+30,00
0,601	96,183	96,581	70
0,653	96,182	96,579	70+10,00
0,622	96,182	96,560	71
0,640	96,181	96,541	71+10,00
0,627	96,180	96,524	72
0,603	96,190	96,557	72+10,00
0,616	96,180	96,584	73
0,640	96,212	96,679	73+10,00
0,718	96,290	96,574	74
0,723	96,382	96,587	74+10,00
0,790	96,434	96,630	75
0,910	96,505	96,621	75+10,00
0,840	96,578	96,738	76
0,784	96,650	96,868	76+10,00
0,743	96,722	96,928	77
0,816	96,794	96,978	77+10,00
0,839	96,866	96,930	78
0,952	96,938	96,979	78+10,00
0,888	100,010	98,112	79
0,908	100,082	98,174	79+10,00
0,875	100,154	98,279	80
0,788	100,226	98,438	80+10,00
0,881	100,298	98,607	81
0,588	100,368	98,792	81+10,00
0,515	100,440	98,885	82
0,379	100,579	99,008	82+10,00
0,904	100,598	98,792	83
0,818	100,178	98,588	83+10,00
0,784	100,063	98,309	84
0,704	98,630	98,326	84+10,00
0,670	98,807	98,537	85
0,830	98,886	98,285	85+10,00
0,830	98,880	98,049	86

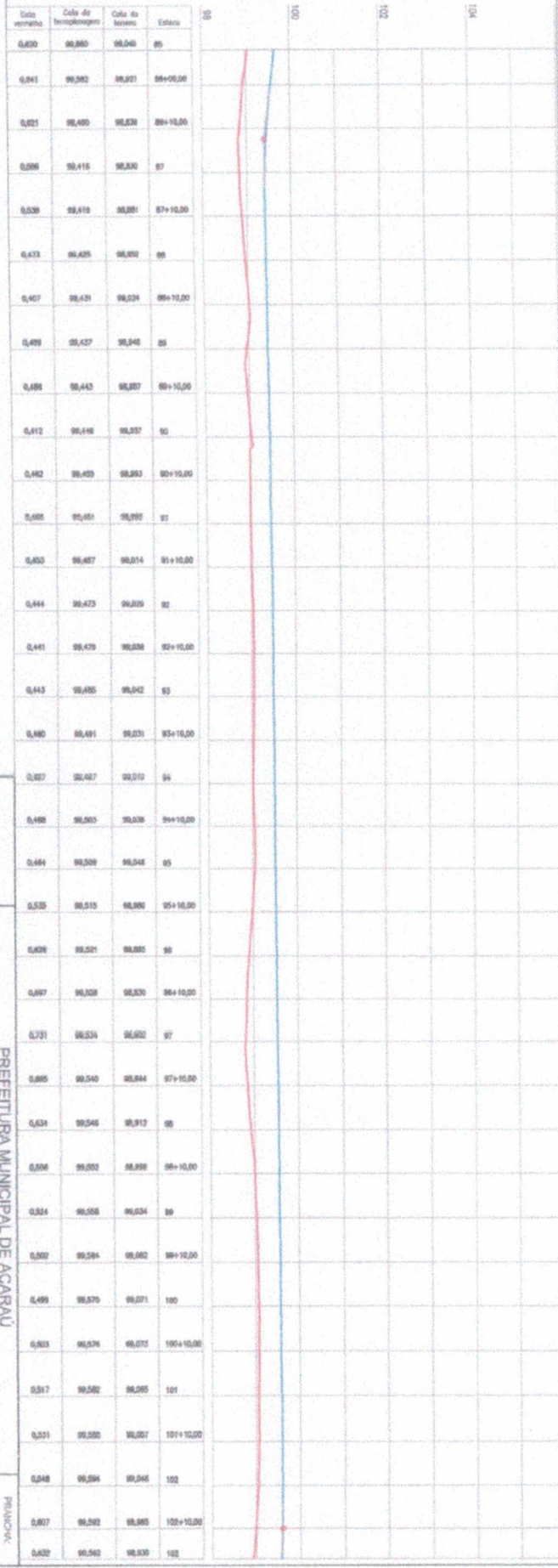
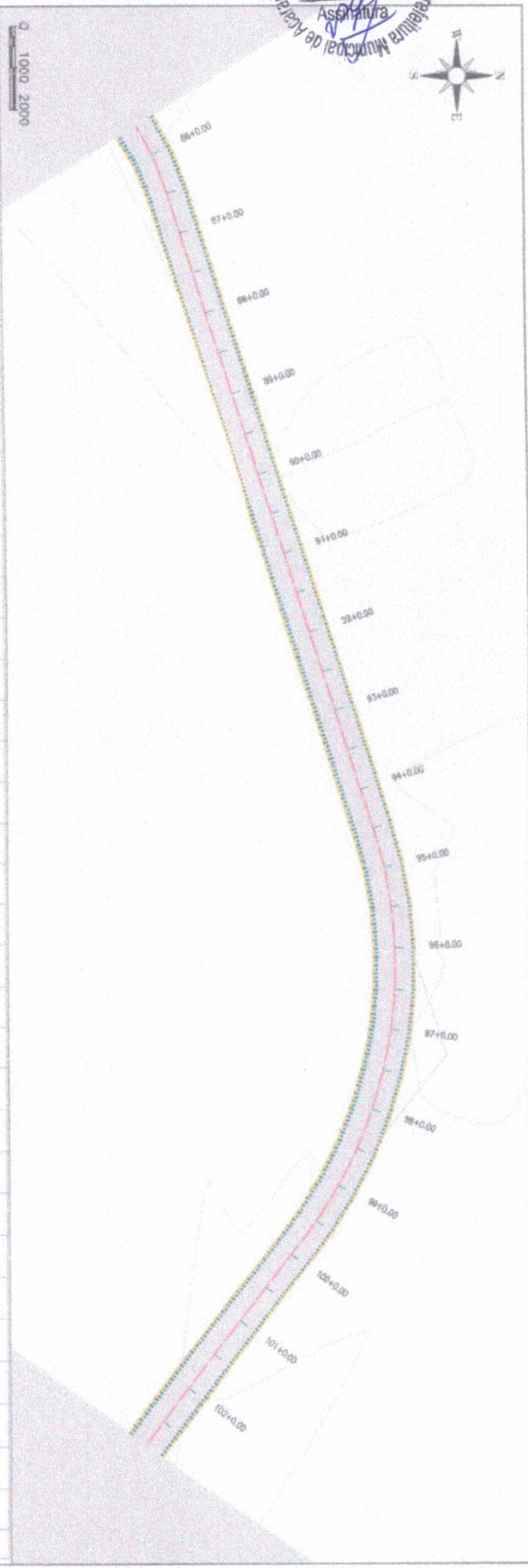
*[Handwritten signature]*

PREFEITURA MUNICIPAL DE ACARAJÁ  
 PAVIMENTAÇÃO ASFALTICA DA ESTRADA QUE LIGA A LOCALIDADE DE  
 CAUASSU A ILHA DOS COQUEIROS  
 ESTAQUEAMENTO E PERFIL LONGITUDINAL  
 ESCALA 1:1000





Q 1:000 2000




Cota existente	Cota de Projeto	Cota de Nível	Estatos
0,000	99,860	99,040	85
0,041	99,262	98,971	86+00,00
0,021	99,490	98,830	86+10,00
0,086	99,416	98,830	87
0,039	99,619	98,881	87+10,00
0,433	99,426	98,892	88
0,407	98,431	98,024	88+10,00
0,489	99,437	98,840	89
0,496	99,443	98,837	89+10,00
0,412	99,418	98,837	90
0,482	99,403	98,863	90+10,00
0,695	99,461	98,995	91
0,853	99,487	98,914	91+10,00
0,444	99,473	98,829	92
0,441	99,479	98,838	92+10,00
0,443	99,495	98,842	93
0,480	99,491	98,831	93+10,00
0,927	99,497	98,910	94
0,488	99,503	98,838	94+10,00
0,464	99,509	98,848	95
0,535	99,515	98,890	95+10,00
0,628	99,521	98,885	96
0,697	99,528	98,876	96+10,00
0,731	99,534	98,862	97
0,695	99,540	98,844	97+10,00
0,634	99,546	98,812	98
0,604	99,552	98,899	98+10,00
0,624	99,558	98,834	99
0,602	99,564	98,882	99+10,00
0,499	99,570	98,871	100
0,603	99,576	98,875	100+10,00
0,517	99,582	98,895	101
0,521	99,588	98,887	101+10,00
0,548	99,594	98,846	102
0,607	99,592	98,888	102+10,00
0,632	99,598	98,830	102

*[Handwritten signature]*

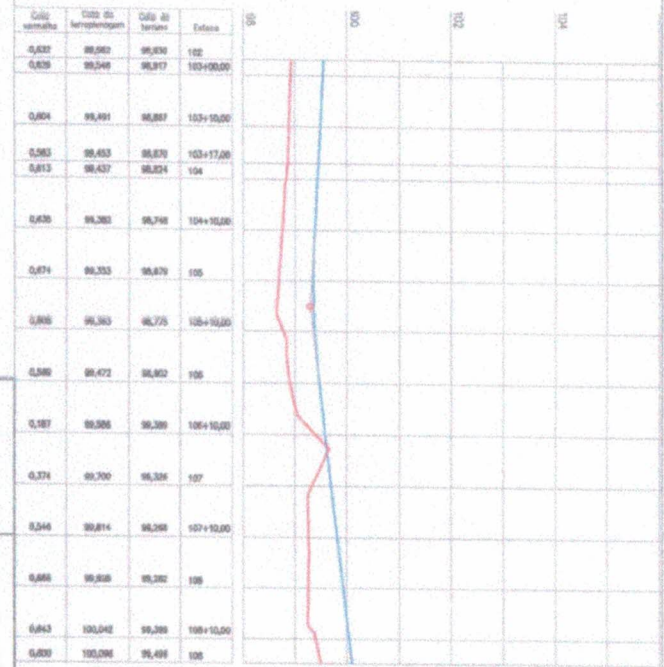
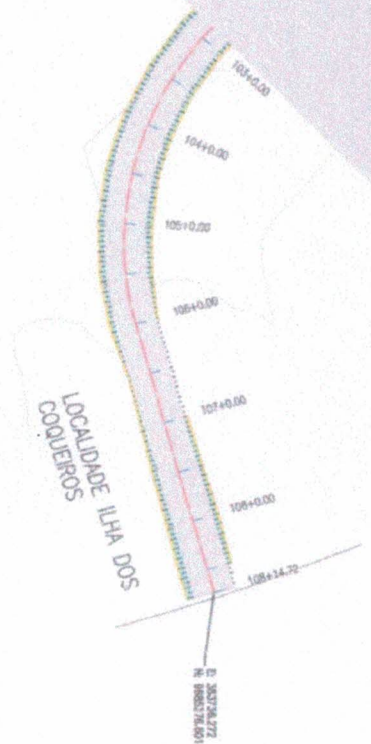
PREF. ACARAU  
 PREFEITURA MUNICIPAL DE ACARAU  
 PAVIMENTAÇÃO ASFALTICA DA ESTRADA QUE LIGA A LOCALIDADE DE  
 CARASSU A ILHA DOS COQUEIROS  
 ESTAQUEAMENTO E PERFIL LONGITUDINAL  
 6 / 07  
 ESCALA: 1:1000





Q. 1:000 2:000

reserva - 5

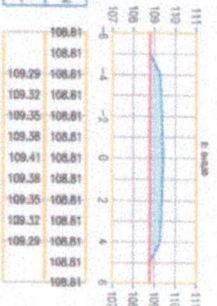


*[Handwritten signature]*

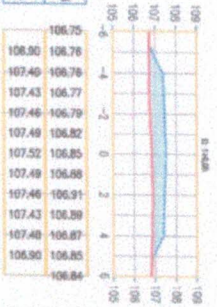
PROJ. CIVIL  
 PAULO DE CARVALHO DE OLIVEIRA  
 PREFEITURA MUNICIPAL DE ACARAI  
 PAVIMENTAÇÃO ASFALTICA DA ESTRADA QUE LIGA A LOCALIDADE DE CAUASSU A ILHA DOS COQUEIROS  
 ESTACQUEAMENTO E PERFIL LONGITUDINAL  
 PRINCIPAIS  
**7 / 07**  
 ESCALA  
 1/1000



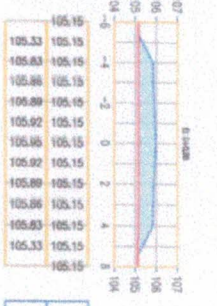
CODIGOS IN	109.29	108.81
CODIGOS PROL	109.32	108.81



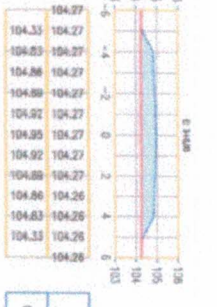
CODIGOS IN	106.91	106.81
CODIGOS PROL	106.95	106.81



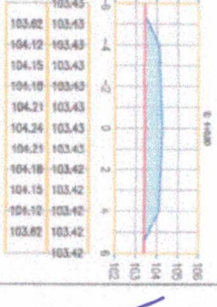
CODIGOS IN	106.75	106.78
CODIGOS PROL	106.70	106.78



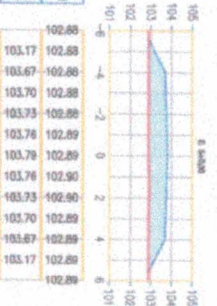
CODIGOS IN	105.15	105.15
CODIGOS PROL	105.05	105.15



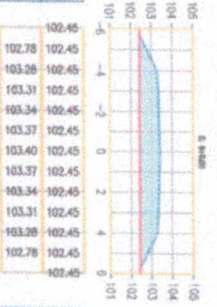
CODIGOS IN	104.33	104.27
CODIGOS PROL	104.27	104.27



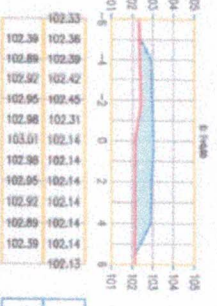
CODIGOS IN	103.17	102.88
CODIGOS PROL	103.07	102.88



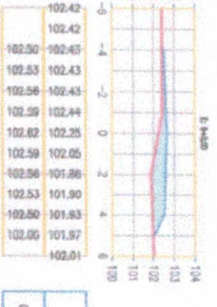
CODIGOS IN	102.78	102.45
CODIGOS PROL	102.68	102.45



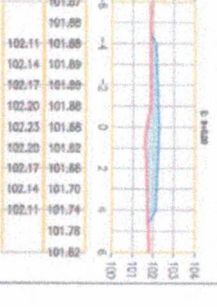
CODIGOS IN	102.39	102.36
CODIGOS PROL	102.29	102.42



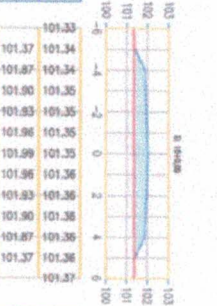
CODIGOS IN	102.42	102.42
CODIGOS PROL	102.30	102.43



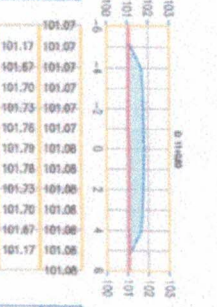
CODIGOS IN	102.11	101.88
CODIGOS PROL	102.02	101.88



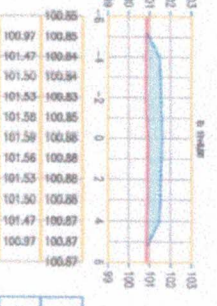
CODIGOS IN	101.37	101.34
CODIGOS PROL	101.30	101.35



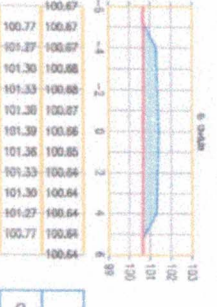
CODIGOS IN	101.17	101.07
CODIGOS PROL	101.07	101.07



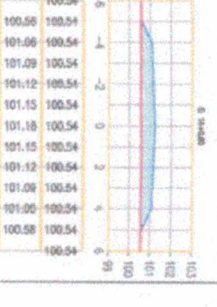
CODIGOS IN	100.97	100.85
CODIGOS PROL	100.84	100.84



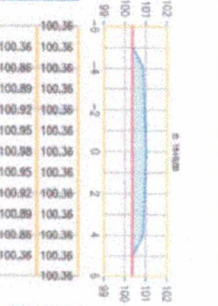
CODIGOS IN	100.77	100.67
CODIGOS PROL	100.67	100.67



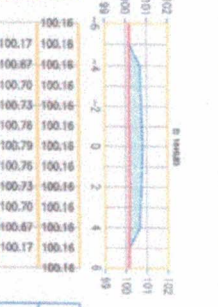
CODIGOS IN	100.56	100.54
CODIGOS PROL	100.46	100.54



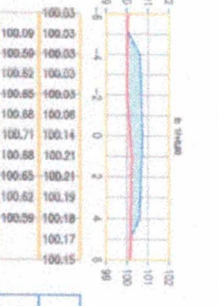
CODIGOS IN	100.36	100.36
CODIGOS PROL	100.26	100.36



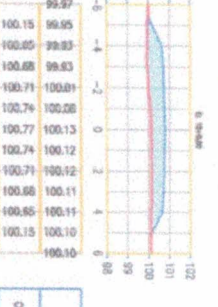
CODIGOS IN	100.17	100.18
CODIGOS PROL	100.07	100.18



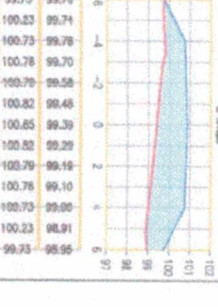
CODIGOS IN	100.09	100.03
CODIGOS PROL	99.99	100.03



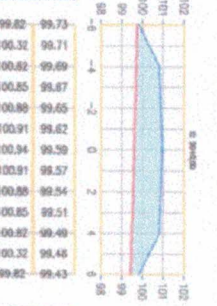
CODIGOS IN	100.15	99.85
CODIGOS PROL	99.85	99.85



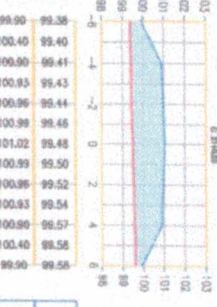
CODIGOS IN	99.75	99.74
CODIGOS PROL	99.73	99.78



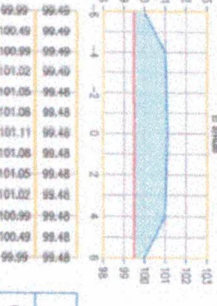
CODIGOS IN	99.82	99.73
CODIGOS PROL	99.82	99.73



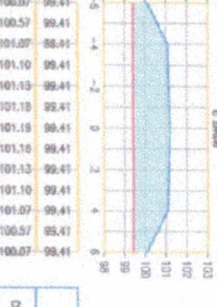
CODIGOS IN	99.90	99.38
CODIGOS PROL	99.90	99.41



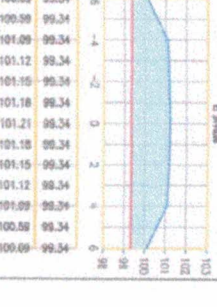
CODIGOS IN	99.99	99.49
CODIGOS PROL	99.99	99.49



CODIGOS IN	100.57	99.41
CODIGOS PROL	100.57	99.41



CODIGOS IN	100.58	99.34
CODIGOS PROL	100.58	99.34



PREFEITURA MUNICIPAL DE ACARAÚ  
 PAVIMENTAÇÃO ASFÁLTICA DA ESTRADA QUE LIGA A LOCALIDADE DE  
 CAUASSU À ILHA DOS COQUEIROS  
 SEÇÕES TRANSVERSAIS


PRINCIPAL  
**1 / 05**  
 ESCALA  
 1/1000

PAV. ASF. CAR. DVAZOR. BR. R1 DVAZ









PREFEITURA MUNICIPAL DE ACARAU  
 PAVIMENTAÇÃO ASFALTICA DA ESTRADA QUE LIGA A LOCALIDADE DE  
 CAUSSU ALIHA DOS COQUEIROS  
 SEÇÕES TRANSVERSAIS

PROPORÇÃO:  
 3 / 05

ESCALA:

1/1000

*[Handwritten signature]*

PROJ. CIVIL: CAU. PLANEJ. SEC. P. DIV. 05





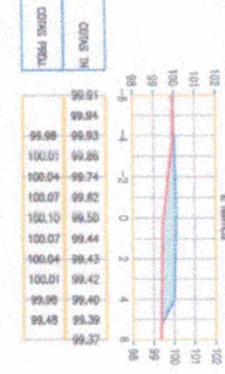
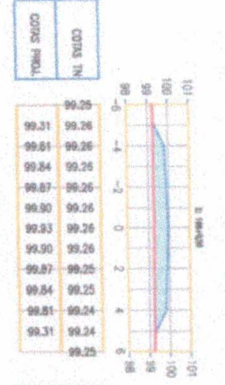
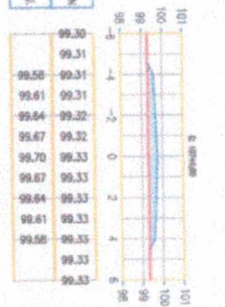
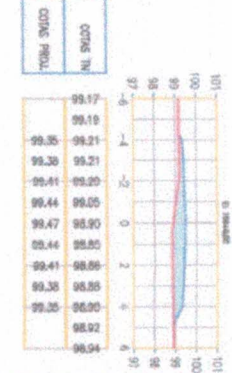
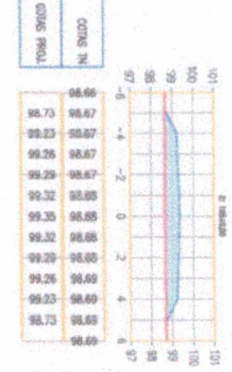
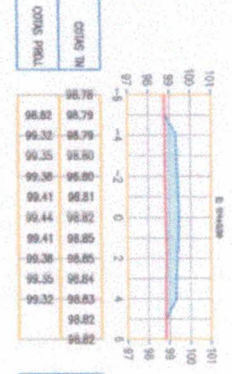
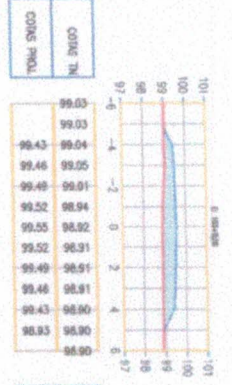
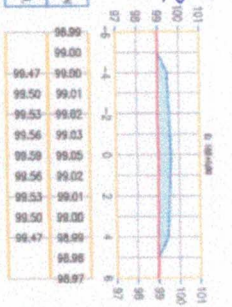
*[Handwritten signature]*

PREFEITURA MUNICIPAL DE ACARAÚ  
 PAVIMENTAÇÃO ASFALTICA DA ESTRADA QUE LIGA A LOCALIDADE DE  
 CAUASSU A ILHA DOS COQUEIROS  
 SEÇÕES TRANSVERSAIS

ESCALA 1/1000

PROJ. ARQ. CAR. CIVIL, SBC, RT, DWS



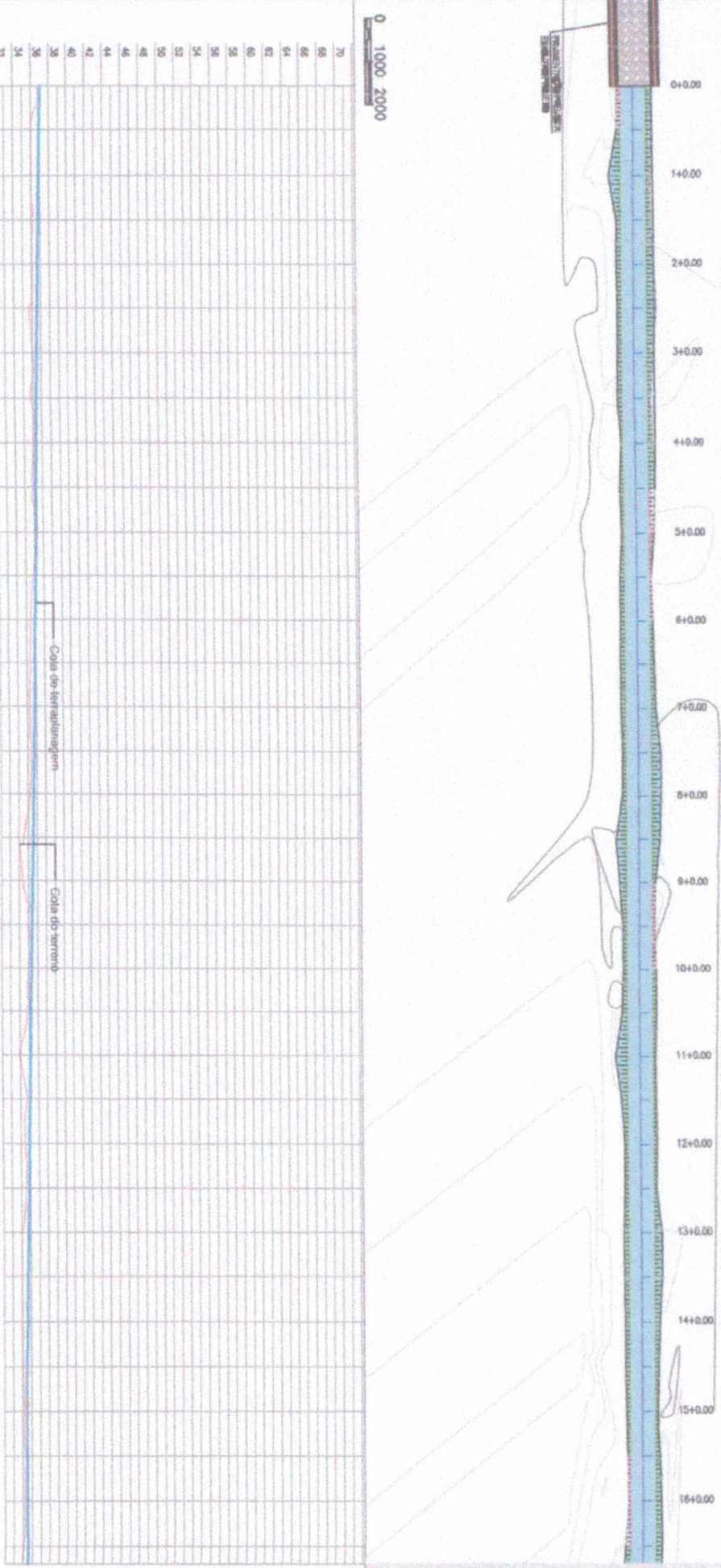






LOCALIDADE DE LIGADA  
 DOS CARNEIROS  
 0641  
 Folha  
 Assinatura  
 Prefeitura Municipal de Acarau

0 1000 2000



Cota vertical	Cota de terraplenagem	Cota do terreno	Abaco
0,300	27,000	26,700	0
0,600	28,222	28,000	0+10,00
0,785	28,837	28,044	1
0,903	28,751	28,107	1+10,00
0,987	28,665	28,069	2
0,983	28,579	28,030	2+10,00
1,466	28,494	28,027	3
0,865	28,408	28,013	2+10,00
0,311	28,322	28,011	4
0,381	28,236	28,075	4+10,00
-0,187	28,150	28,310	5
0,286	28,064	28,700	5+10,00
0,484	28,079	28,463	6
0,483	28,083	28,410	6+10,00
0,811	28,087	28,208	7
0,380	28,722	28,426	7+10,00
0,415	28,536	28,221	8
1,083	28,580	28,487	8+10,00
1,288	28,484	28,288	9
0,415	28,379	28,083	9+10,00
0,309	28,283	28,834	10
0,478	28,207	28,721	10+10,00
1,215	28,121	28,906	11
0,880	28,035	28,754	11+10,00
0,428	28,080	28,911	12
0,313	28,084	28,600	12+10,00
0,728	28,728	28,889	13
0,661	28,882	28,842	13+10,00
0,523	28,907	28,885	14
0,413	28,821	28,500	14+10,00
0,313	28,469	28,158	15
0,172	28,474	28,300	15+10,00
0,248	28,484	28,246	16
0,468	28,014	28,025	16+10,00
0,827	28,322	28,800	16

*[Handwritten signature]*


PREFEITURA MUNICIPAL DE ACARAU  
 PAVIMENTAÇÃO ASFÁLTICA DA ESTRADA QUE LIGA A LOCALIDADE DE  
 AGUA DOS CARNEIROS A LOCALIDADE DE AROEIRAS  
 ESTAQUEAMENTO E PERFIL LONGITUDINAL

PROJETISTA:  
 ARQUIVO: PAUJAB LCA 01A15.18 GEOM RILDMG  
 ESCALA:  
 1 / 18  
 1/1000





0  
 1  
 2000  
 ESCALA



Cota vertical	Cota do terraplenagem	Cota de terreno	Estaca
0,822	34,822	33,800	16
0,808	34,534	33,877	17
0,723	34,505	33,832	17+10,00
0,720	34,070	33,520	18
0,731	34,985	33,884	18+10,00
0,684	34,815	33,802	19
0,649	34,636	33,886	19+10,00
0,600	34,888	34,081	20
0,600	34,676	33,740	20+10,00
1,200	34,888	33,818	21
0,403	34,716	34,313	21+10,00
0,404	34,707	34,287	22
0,746	34,707	34,669	22+10,00
0,015	34,777	34,782	23
-0,043	34,787	34,846	23+10,00
0,175	34,816	34,702	24
-0,191	34,820	35,020	24+10,00
-0,111	34,858	34,989	25
0,533	34,878	34,740	25+10,00
0,523	34,888	34,876	26
-0,149	34,819	35,088	26+10,00
-0,488	34,830	35,427	27
-0,677	34,858	35,634	27+10,00
0,227	34,878	34,752	28
-0,282	34,888	35,281	28+10,00
-0,276	35,020	35,290	29
0,192	35,040	34,848	29+10,00
0,166	35,080	34,885	30
0,161	35,080	34,920	30+10,00
0,480	35,101	34,616	31
0,584	35,121	34,567	31+10,00
0,306	35,141	34,835	32
0,277	35,137	34,880	32+10,00
0,824	35,078	34,264	33
0,213	34,888	34,603	33+10,00
0,430	34,867	34,432	33

*[Handwritten signature]*

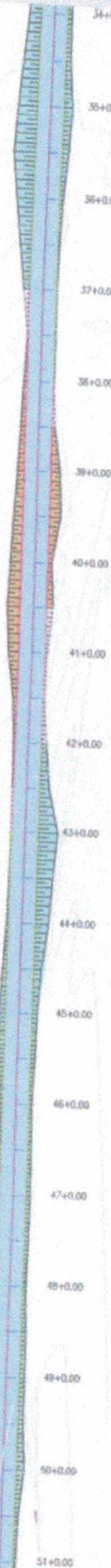
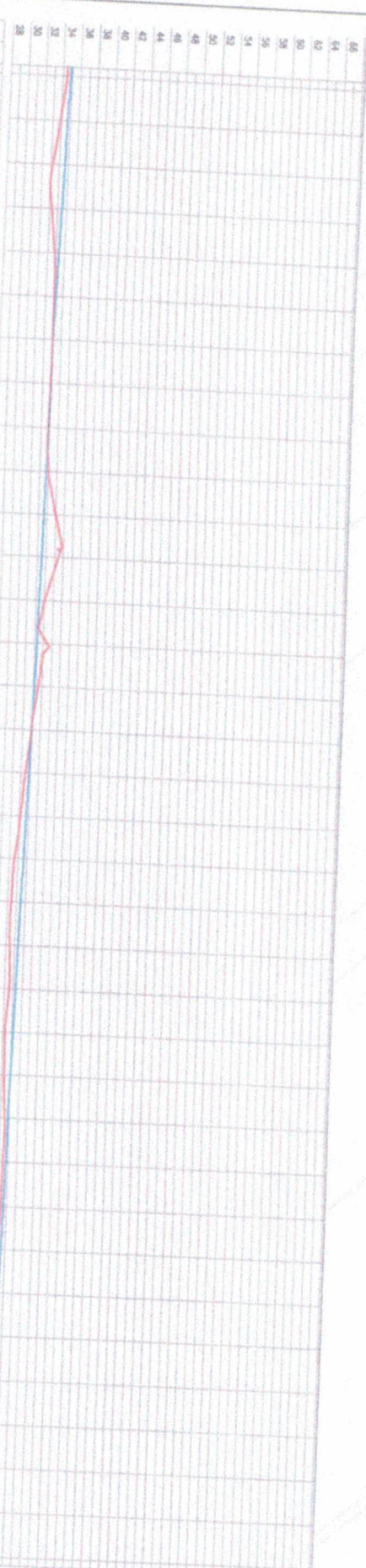
PROJETO: PAVIMENTAÇÃO ASFALTICA DA ESTRADA QUE LIGA A LOCALIDADE DE LAGOA DOS CARNEIROS A LOCALIDADE DE AROEIRAS  
 ESTAQUEAMENTO E PERFIL LONGITUDINAL  
 PREFEITURA MUNICIPAL DE ACARAÚ  
 ESCALA: 1:11000  
 FOLHA: 2 / 18





0  
 1:0000  
 2000

Cota Vertical	Cota da Topografia	Cota de Nível	Estaca
0,420	34,887	34,467	33
0,412	34,892	34,480	34
0,884	34,715	33,834	34+10,00
1,389	34,294	33,239	36
1,199	34,470	33,271	35+10,00
0,549	34,548	33,797	36
0,178	34,223	34,048	36+10,00
0,000	34,089	34,089	37
0,059	33,875	33,819	37+10,00
0,082	33,861	33,788	38
-0,294	33,727	34,021	38+10,00
-1,418	33,803	35,021	38
-1,852	33,479	35,431	39+10,00
-0,691	33,355	33,665	40
-1,281	33,231	34,472	40+10,00
-0,417	33,107	33,585	41
0,016	32,984	32,968	41+10,00
0,382	32,860	32,478	42
0,644	32,736	32,282	42+10,00
1,044	32,612	31,567	43
1,104	32,488	31,382	43+10,00
0,982	32,364	31,454	44
0,721	32,240	31,826	44+10,00
0,934	32,116	31,183	46
0,719	31,992	31,256	45+10,00
0,382	31,868	31,477	46
0,290	31,745	31,654	46+10,00
0,321	31,621	31,308	47
0,277	31,497	31,126	47+10,00
0,438	31,373	30,937	48
0,287	31,249	31,043	48+10,00
0,183	31,125	31,022	49
0,289	31,001	30,732	49+10,00
0,885	30,877	29,982	50
0,310	30,754	30,444	50+10,00
0,542	30,630	30,380	51
0,350	30,506	30,271	51



PREFEITURA MUNICIPAL DE AÇARAÚ  
 PAVIMENTAÇÃO ASFALTICA DA ESTRADA QUE LIGA A LOCALIDADE DE LAGOA DOS CARNEIROS A LOCALIDADE DE AROEIRAS  
 ESTACQUEAMENTO E PERFIL LONGITUDINAL  
 ESCALA: 1:10000  
 3 / 18